

Chapter 15 Settlement Frameworks

Introduction

The purpose of this chapter is to set out spatial planning frameworks and associated land use zoning objectives to guide development within 60 settlements of Layer 2 and Layer 3 of the Settlement Structure set out in the Core Strategy in Chapter 2A of Part B of this Plan. These frameworks have been termed settlement frameworks and are listed (with their associated map numbers) in Table 15.1 below.

The settlement frameworks are designed to be sufficiently geographically specific to successfully manage the overall pattern and type of development in these urban areas in order to achieve the following planning objectives:

- Create compact urban forms, protect the rural character of adjoining rural areas, and delineate the geographical extent of urban and rural policies of this Plan by setting an outer development envelope/boundary for each settlement.
- Comply with the Core Strategy in terms of the provision of housing units by identifying a specific amount of residential land for each settlement.
- Ensure that new residential development is located in close proximity to local services, infrastructure and amenities and takes place in a sequential manner outwards from the settlement core.
- Create vibrant, consolidated, and accessible town centres which are the core of retail, commercial, cultural and community life within the settlements.
- Provide an adequate level of recreational and environmental amenity by protecting existing open/green spaces, reserving sufficient land for amenity purposes and protecting pedestrian linkages.
- Reserve sufficient land for educational, community and tourism purposes in appropriate locations.
- Protect specific development opportunities through the designation of opportunity sites.
- Provide for future road development by protecting infrastructural corridors.

To this end the Settlement Frameworks identify settlement envelopes, town centre boundaries, and zone land for inter alia residential, amenity, community and opportunity purposes.

In addition each Settlement Framework also consists of lands that, although not positively zoned for a particular use, can be used a variety of purposes such as community, educational, recreational, health and employment on a case by case basis and will thus help to achieve the abovementioned planning objectives.

The Settlement Frameworks are not designed to be exhaustive in the presentation of all the relevant matters that may be considered in the determining of a planning application, as further issues may evolve over time or may be pertinent in certain site specific cases. Policy frameworks and land zoning maps for the towns of Letterkenny, Buncrana and Bundoran (which supersede the Development Plans for these towns) have been set out in Chapters 12, 13 and 14 of this part of the Plan.

Table 15.1: List of Settlement Framework Maps

MAP NUMBER	SETTLEMENT
LAYER 2A STRATEGIC TOWNS	
MAP 15.1	AN CLOCHÁN LIATH (DUNGLOE)
MAP 15.2	BALLYBOFEY/STRANORLAR
MAP 15.3	BALLYSHANNON
MAP 15.4	CARNDONAGH
MAP 15.5	DONEGAL TOWN
MAP 15.6	KILLYBEGS
LAYER 2B STRATEGIC TOWNS	
MAP 15.7	AILT AN CHORRÁIN (BURTONPORT)
MAP 15.8	AN BUN BEG/DOIRÍ BEAGA (BUNBEG-DERRYBEG)
MAP 15.9	AN CHARRAIG (CARRICK)
MAP 15.10	AN FÁL CARRACH (FALCARRAGH)
MAP 15.11	ARDARA
MAP 15.12	BALLYLIFFEN
MAP 15.13	BRIDGEND
MAP 15.14	DUNFANAGHY
MAP 15.15	GLENTIES
MAP 15.16	GREENCASTLE
MAP 15.17	LIFFORD
MAP 15.18	MALIN
MAP 15.19	MOVILLE
MAP 15.20	RAMELTON
MAP 15.21	RAPHOE
LAYER 3 RURAL TOWNS AND OPEN COUNTRYSIDE	
MAP 15.22	ANAGAIRE (ANNAGRY)
MAP 15.23	BALLINTRA
MAP 15.24	BRUCKLESS
MAP 15.25	BURNFOOT
MAP 15.26	CARRAIG AIRT (CARRIGART)
MAP 15.27	CARRIGANS
MAP 15.28	CARROWKEEL
MAP 15.29	CASTLEFINN
MAP 15.30	CILL CHARTAIGH (KILCAR)
MAP 15.31	CLONMANY
MAP 15.32	CONVOY
MAP 15.33	CREESLOUGH
MAP 15.34	CULDAFF
MAP 15.35	AN DÚCHORAI DH (DOOCHARY)
MAP 15.36	DUNKINEELY
MAP 15.37	FAHAN

MAP 15.38	BAILE NA FINNE (FINTOWN)
MAP 15.39	FROSSES
MAP 15.40	GLEANN CHOLM CILLE (GLENCOLMCILLE)
MAP 15.41	GLENEELY
MAP 15.42	GORT AN CHOIRCE (GORTAHORK)
MAP 15.43	KILLEA
MAP 15.44	KILLYGORDON
MAP 15.45	KILMACRENNAN
MAP 15.46	LAGHY
MAP 15.47	LOCH AN IÚIR (LOUGHANURE)
MAP 15.48	MANORCUNNINGHAM
MAP 15.49	MILFORD
MAP 15.50	MOUNTCHARLES
MAP 15.51	MUFF
MAP 15.52	NA DÚNAIBH (DOWNINGS)
MAP 15.53	NEWTOWNCUNNINGHAM
MAP 15.54	PETTIGO
MAP 15.55	PORTNABLAGH
MAP 15.56	PORTSALON
MAP 15.57	QUIGLEYS POINT
MAP 15.58	RATHMULLAN
MAP 15.59	ROSSNOWLAGH
MAP 15.60	ST JOHNSTON

Land Use Zoning Objectives

The zoning objectives set out in Table 15.2 relate to land zoned in the settlement frameworks and should be read in conjunction with the wider policies contained in Part B of this Development Plan.

Relevant land use zoning objectives in respect of Letterkenny, Buncrana and Bundoran are contained in the relevant chapters of this part of the Plan.

On zoned lands within the Settlement Frameworks, applications may be granted where the Planning Authority considers that the proposed use or development would comply with the zoning objective of the area and would otherwise comply with the policies of the Plan and would be in accordance with the proper planning and sustainable development of the area.

Table 15.2: Land Use Zoning Objectives relating to Settlement Framework Maps

LAND USE ZONE	OBJECTIVE
Residential	To reserve land primarily for residential development
Amenity	To reserve and enhance land for formal and informal amenity and open space purposes, and to make provision for new recreation, leisure and community facilities
Opportunity Sites	To provide for specific development opportunities that are appropriate in terms of mix of use and compatibility with the wider area whilst recognising features of importance that are specific to the site
Town Centre	To sustain and strengthen the core of towns as the centres for commercial, retail, cultural and community life
Education	To reserve land for educational purposes which may include ancillary recreational and childcare facilities
Tourism	To reserve land for tourism related activities
Community Facilities	To reserve land for community and institutional, cultural, recreational, healthcare and amenity purposes
Town Centre	To sustain and strengthen town centres as the core for commercial, retail, cultural and community life
Infrastructure/Utilities	To reserve land for provision of infrastructure, utilities and services
TEN-T PRIPD/Amenity¹	To reserve and enhance land for formal and informal amenity and open space purposes, to make provision for new recreation, leisure and community facilities and to provide for the development of the TEN-T Priority Route Improvement Project, Donegal. ²
TEN-T PRIPD/Established Development³	To conserve and enhance the quality and character of the area, to protect residential amenity, to allow for development appropriate to the sustainable growth of the settlement and to provide for the development of the TEN-T Priority Route Improvement Project, Donegal. ⁴
TEN-T PRIPD/ Opportunity Site⁵	To reserve land for specific economic developments that are appropriate in terms of mix of use and compatibility with the wider area whilst recognising features of importance that are specific to the site and to provide for the development of the TEN-T Priority Route Improvement Project, Donegal. ⁶
TEN-T PRIPD/ Local Environment⁷	To provide for limited one- off housing and small scale economic development so as to ensure the continued settlement pattern and sequential and transitional development of the towns through to rural areas and to provide for the development of the TEN-T Priority Route Improvement Project, Donegal. ⁸
TEN-T PRIPD/ Recreation and Amenity⁹	To reserve and enhance land for formal and informal open space and amenity purposes, and to make provision for new amenity and recreation facilities and to provide for the development of the TEN-T Priority Route Improvement Project, Donegal. ¹⁰
TEN-T PRIPD/ Strategic Residential Reserve¹¹	To reserve land for residential development as a long term strategic landbank and to provide for the development of the TEN-T Priority Route Improvement Project, Donegal. ¹²

¹ As inserted by the Variation to the County Donegal Development Plan 2018-2014 in respect of the TEN-T Priority Route Improvement Project, Donegal (Variation No. 1).

² As inserted by the abovementioned variation.

³ As inserted by the abovementioned variation.

⁴ As inserted by the abovementioned variation.

⁵ As inserted by the abovementioned variation.

⁶ As inserted by the abovementioned variation.

⁷ As inserted by the abovementioned variation.

⁸ As inserted by the abovementioned variation.

⁹ As inserted by the abovementioned variation.

¹⁰ As inserted by the abovementioned variation.

¹¹ As inserted by the abovementioned variation.

¹² As inserted by the abovementioned variation.

Settlement Framework Maps

Layer 2 Strategic Towns






**County Donegal
Development Plan
2018 - 2024**

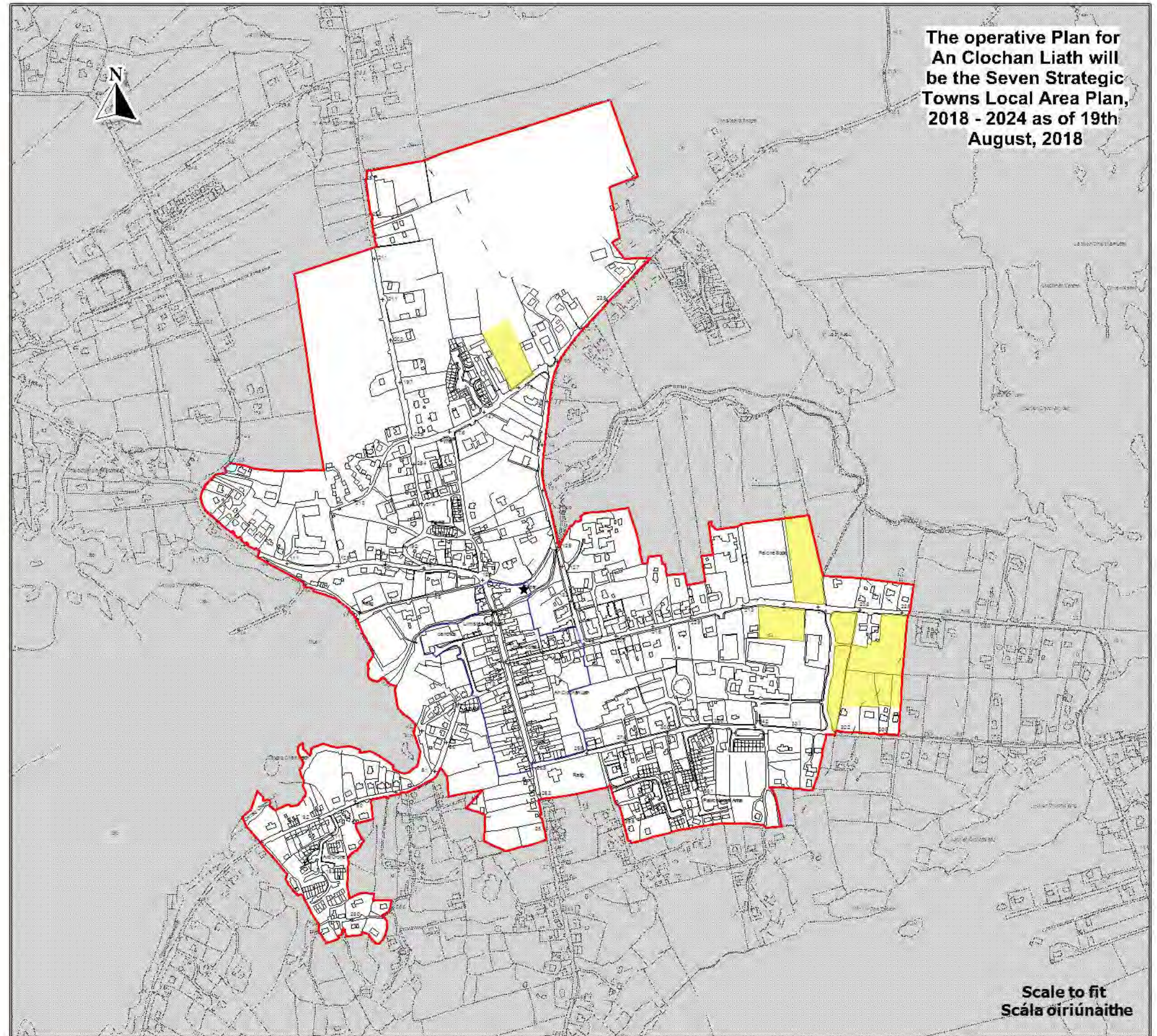
**Plean Forbartha
Contae Dhún na nGall
2018 - 2024**

**Layer 2A - Map 15.1
Sraith 2A - Léarscáil 15.1**

**An Clochán Liath
Dungloe**

**Settlement Framework
Creat Lonnaíochta**

-  Settlement Envelopes
Imchluáigh Lonnaíochta
-  Town Centre
Lár an Bhaile
-  Residential
Cónaitheach



**The operative Plan for
An Clochan Liath will
be the Seven Strategic
Towns Local Area Plan,
2018 - 2024 as of 19th
August, 2018**

**Scale to fit
Scála oiriúnaithe**



County Donegal
Development Plan
2018 - 2024
(As Varied)

Contae Dhún na nGall
Plean Forbartha
2018 - 2024
(Arna Leasú)

Layer 2A - Map 15.2
Sraith 2A - Learscail 15.2

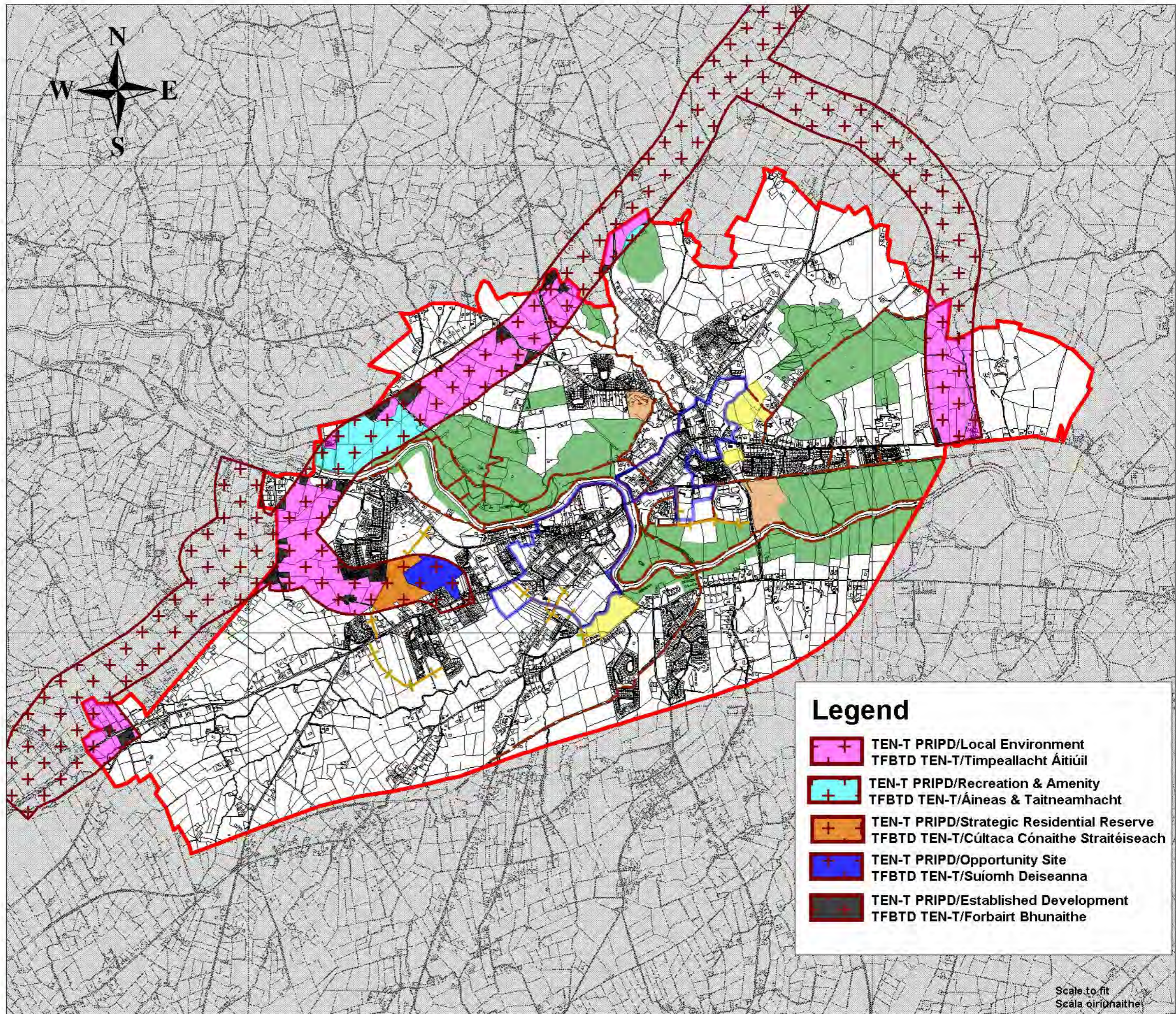
Ballybofey-Stranorlar
Bealach Féich-
Srath an Urláir

Settlement Framework
Creatlach Lonnaíochta

Legend

-  Settlement Envelopes
Imchládaigh Lonnaíochta
-  Town Centre
Lár an Bhaile
-  Residential
Cónaitheach
-  Education
Oideachas
-  Amenity Areas
Limistéir Thaitneamhachta
-  Road Linkages
Naisc Bhóithre
-  Pedestrian Linkages
Naisc Coisithe
-  TEN-T Priority Route
Improvement Project,
Donegal Preferred
Route Corridor
Tionscadal Feabhsúcháin
Bhealach Tosaíochta,
Dún na nGall, TEN-T
Rogha Conaire Bealaigh

Source - Donegal County Council
Foinse - Comhairle Chontae Dhún na nGall



Legend

-  TEN-T PRIPD/Local Environment
TFBTD TEN-T/Timpeallacht Áitiúil
-  TEN-T PRIPD/Recreation & Amenity
TFBTD TEN-T/Áineas & Taitneamhacht
-  TEN-T PRIPD/Strategic Residential Reserve
TFBTD TEN-T/Cúltaca Cónaithe Straitéiseach
-  TEN-T PRIPD/Opportunity Site
TFBTD TEN-T/Suíomh Deiseanna
-  TEN-T PRIPD/Established Development
TFBTD TEN-T/Forbairt Bhunaithe

Scale to fit
Scála oiriúnaithe

Ordnance Survey: Ireland data reproduced under OSL Licence Number 2018/22CCMA/Donegal County Council. Unauthorised reproduction infringes Ordnance Survey, Ireland and Government of Ireland copyright. Ordnance Survey, Ireland, 2018. Donegal County Council, 2018.
Sonraí de chuid Shuirbhíreacht Ordois Éireann arna stáisiúint faoi Ulmhir Chleadaíochá SOE 2018/22CCMA Comhairle Contae Dhún na nGall. Má dhéantar é seo a stáisiúint gan údarás, stróidh sé cóipcheart Shuirbhíreacht Ordois Éireann agus Rialtas na hÉireann. Shuirbhíreacht Ordois Éireann, 2018. Comhairle Contae Dhún na nGall, 2018.
To be read in conjunction with relevant accompanying text contained in the front section of this appendix as well as other relevant objectives & policies of the CDP.
Le Léamh i gcomhar leis an tseo ábhartha éileamán atá eun foilgth is euid seo d'fhéadfaid aonair marth le cuspóir agus bearta ábhartha eile sa PPC.



County Donegal
Development Plan
2018 - 2022


Plean Forbartha
Contae Dhún na nGall
2018 - 2024

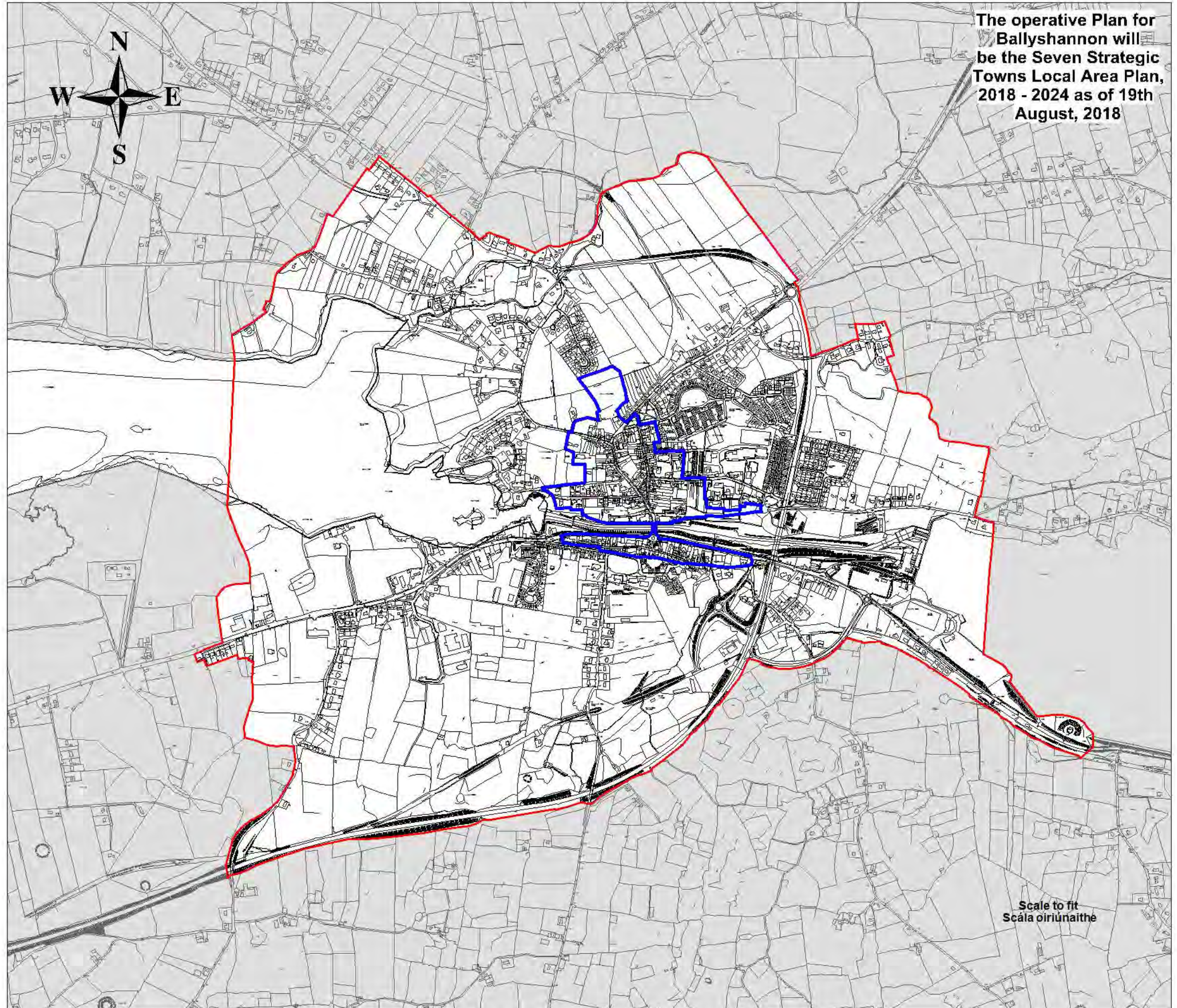
Layer 2A - Map 15.3
Sraith 2A - Léarscáil 15.3

Ballyshannon
Béal Átha Seanaidh

Settlement Framework
Creatlach Lonnaíochta

Legend

-  Settlement Envelopes
Imchlúdaigh Lonnaíochta
-  Ballyshannon Town Centre



The operative Plan for
Ballyshannon will
be the Seven Strategic
Towns Local Area Plan,
2018 - 2024 as of 19th
August, 2018

Scale to fit
Scála oiriúnaithe







**County Donegal
Development Plan
2018 - 2024**

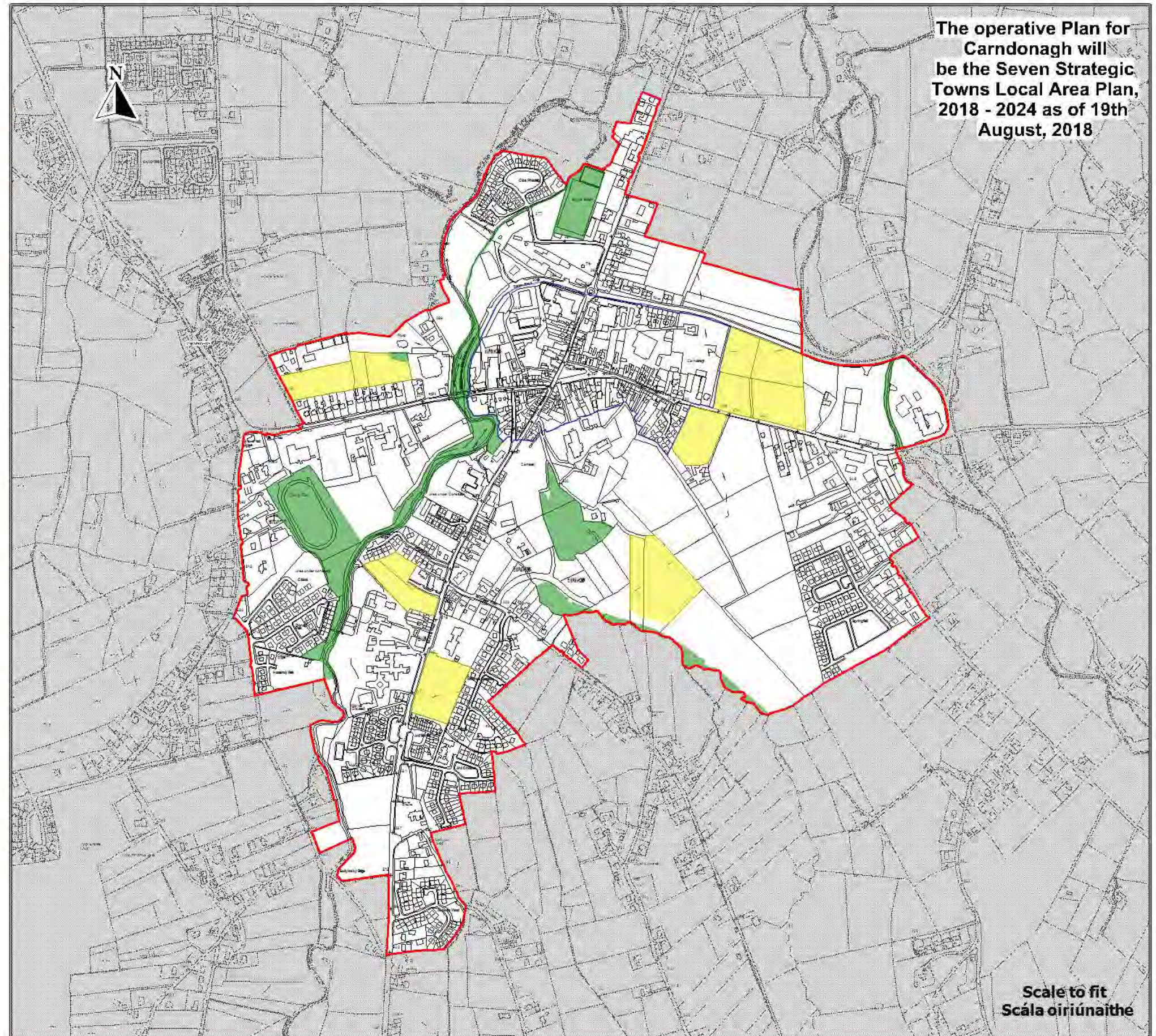
**Plean Forbartha
Contae Dhún na nGall
2018 - 2024**

**Layer 2A - Map 15.4
Sraith 2A - Léarscáil 15.4**

**Carndonagh
Carn Domhnach**

**Settlement Framework
Creat Lonnaíochta**

-  Settlement Envelopes
Imchlúdaigh Lonnaíochta
-  Town Centre
Lár an Bhaile
-  Residential
Cónaitheach
-  Amenity Areas
Limistéir Thaitneamhachta



**The operative Plan for
Carndonagh will
be the Seven Strategic
Towns Local Area Plan,
2018 - 2024 as of 19th
August, 2018**

**Scale to fit
Scála oiriúnaithe**

Ordnance Survey Ireland data reproduced under OSI Licence Number 2518/13/ICMA/Donegal County Council. Unauthorised reproduction infringes Ordnance Survey Ireland and Government of Ireland copyright. Ordnance Survey Ireland, 2018. Donegal County Council, 2018.

Sonraí de chuid Shuíbhíreachtí Ordánais Éireann a bhfuil a stáit gearrúil faoi. Uimhir Cheadánais SOE 2518/13/ICMA. Comhairle Contae Dhún na nGall, má dhéanann sé seo a stáit gearrúil gan údarás, séiríocht eile nó cearrúil Shuíbhíreachtí Ordánais Éireann agus Rialas na hÉireann, Shuíbhíreachtí Ordánais Éireann, 2018. Comhairle Contae Dhún na nGall, 2018.

To be read in conjunction with relevant accompanying text contained in the front section of this appendix as well as other relevant objectives & policies of the DDP.

Le léamh i gcomhairleas an téacs ábhartha comlacáin atá chomh-aireadúil sa chuid seo den aghaidh a chomh-máib le tuairimí agus bearta ábhartha eile sa DDP.



**County Donegal
Development Plan
2018 - 2024**

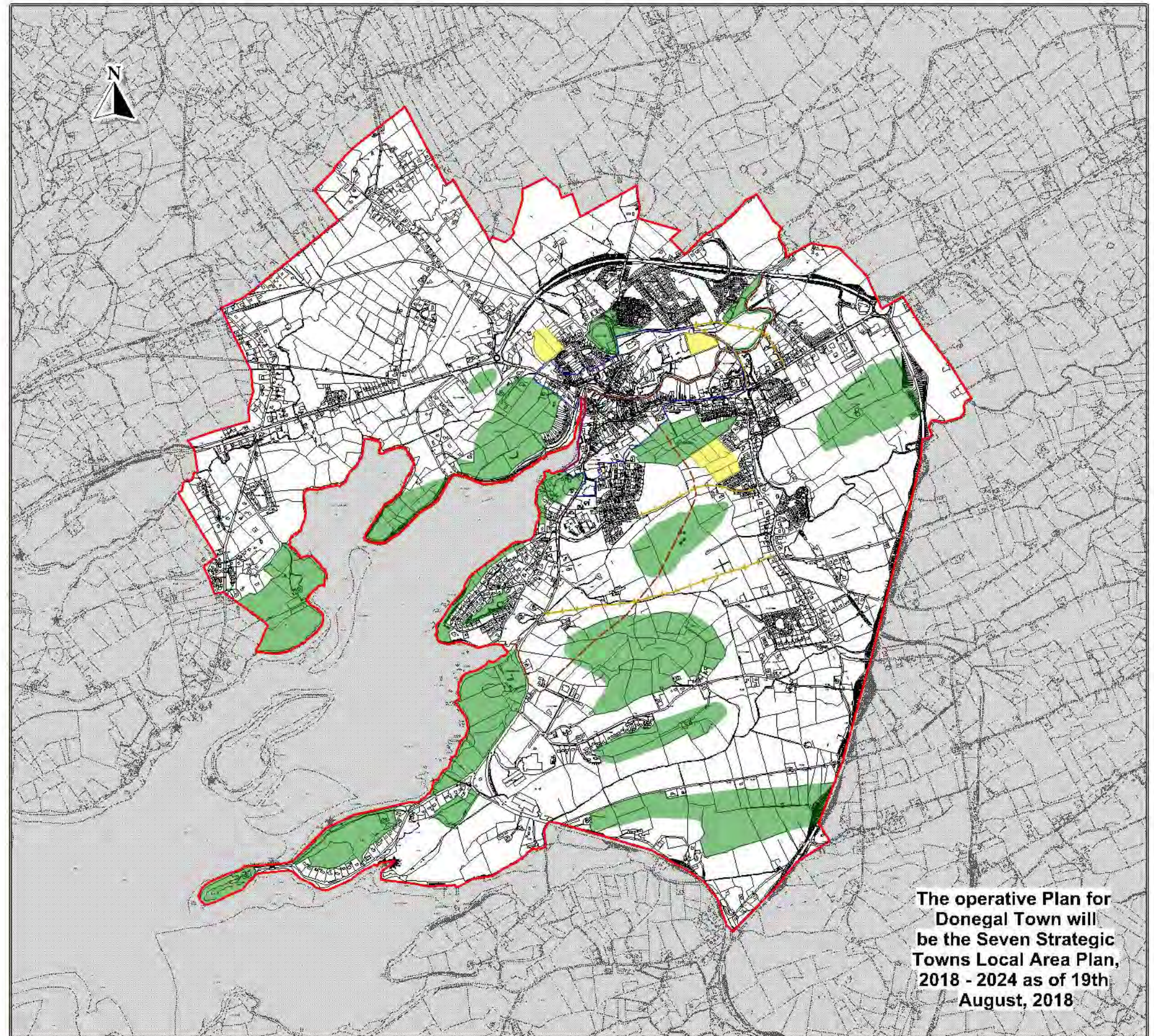
**Plean Forbartha
Contae Dhún na nGall
2018 - 2024**

**Layer 2A - Map 15.5
Sraith 2A - Léarscáil 15.5**

**Donegal Town
Baile Dhún na nGall**

**Settlement Framework
Creat Lonnaíochta**

-  Settlement Envelopes
Imchluádaigh Lonnaíochta
-  Town Centre
Lár an Bhaile
-  Residential
Cónaitheach
-  Amenity Areas
Limistéir Thaitneamhachta
-  Road Linkages
Naisc Bhóithre
-  Pedestrian Linkages
Naisc Coisithe



Ordnance Survey Ireland data reproduced under OSI Licence Number 0018/02/001A (Donegal) County Council. Unauthorised reproduction infringes Ordnance Survey Ireland and Government of Ireland copyright. Ordnance Survey Ireland 2018. Donegal County Council 2018.

Bonnraí dá chuid Shuirbhíreáidí Ordháir Éireannacha a táirgeadh faoi Uimhir Cheadúnais E0E2018/02/001A Comhairle Contae Dhún na nGall. Má dhéantar é seo a stáingeadh nó a idarláid, gearróidís é cóirchóir Shuirbhíreáidí Ordháir Éireann agus Rialtas na hÉireann. Shuirbhíreáidí Ordháir Éireann 2018. Comhairle Contae Dhún na nGall, 2018.

To be read in conjunction with relevant accompanying text contained in the front section of this appendix as well as other relevant objectives & policies of the DDP.

Le léamh i gcomhar leis an téacs ábhartha a leanas leis chun tosúigh sa chuid seo den t-éiream a léamh i gcomhar leis na ceadúnais agus na ceadúnais ábhartha eile sa PPC.



County Donegal
Development Plan
2018 - 2024


Plean Forbartha
Contae Dhún na nGall
2018 - 2024

Layer 2A - Map 15.6
Sraith 2A - Léarscáil 15.6

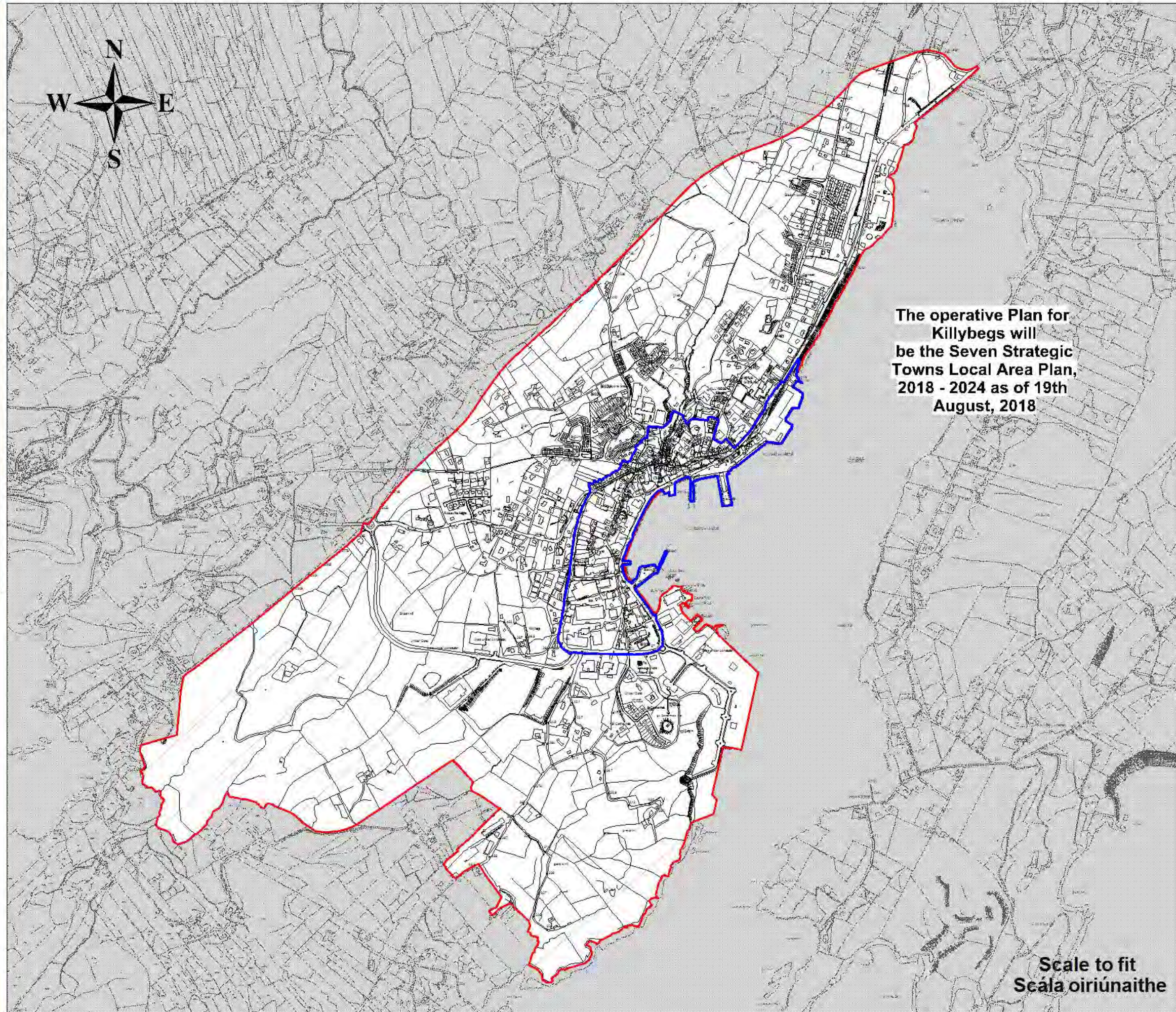
Killybegs
Na Cealla Beaga

Settlement Framework
Creat Lonnaíochta

Legend/Eochair

 Settlement Envelopes
Imchlúdaigh Lonnaíochta

 Killybegs Town
Centre Boundary
Baile Cealla Beaga
Ionad Teorainn



The operative Plan for
Killybegs will
be the Seven Strategic
Towns Local Area Plan,
2018 - 2024 as of 19th
August, 2018

Scale to fit
Scála oiriúnaithe




**County Donegal
Development Plan
2018 - 2024**

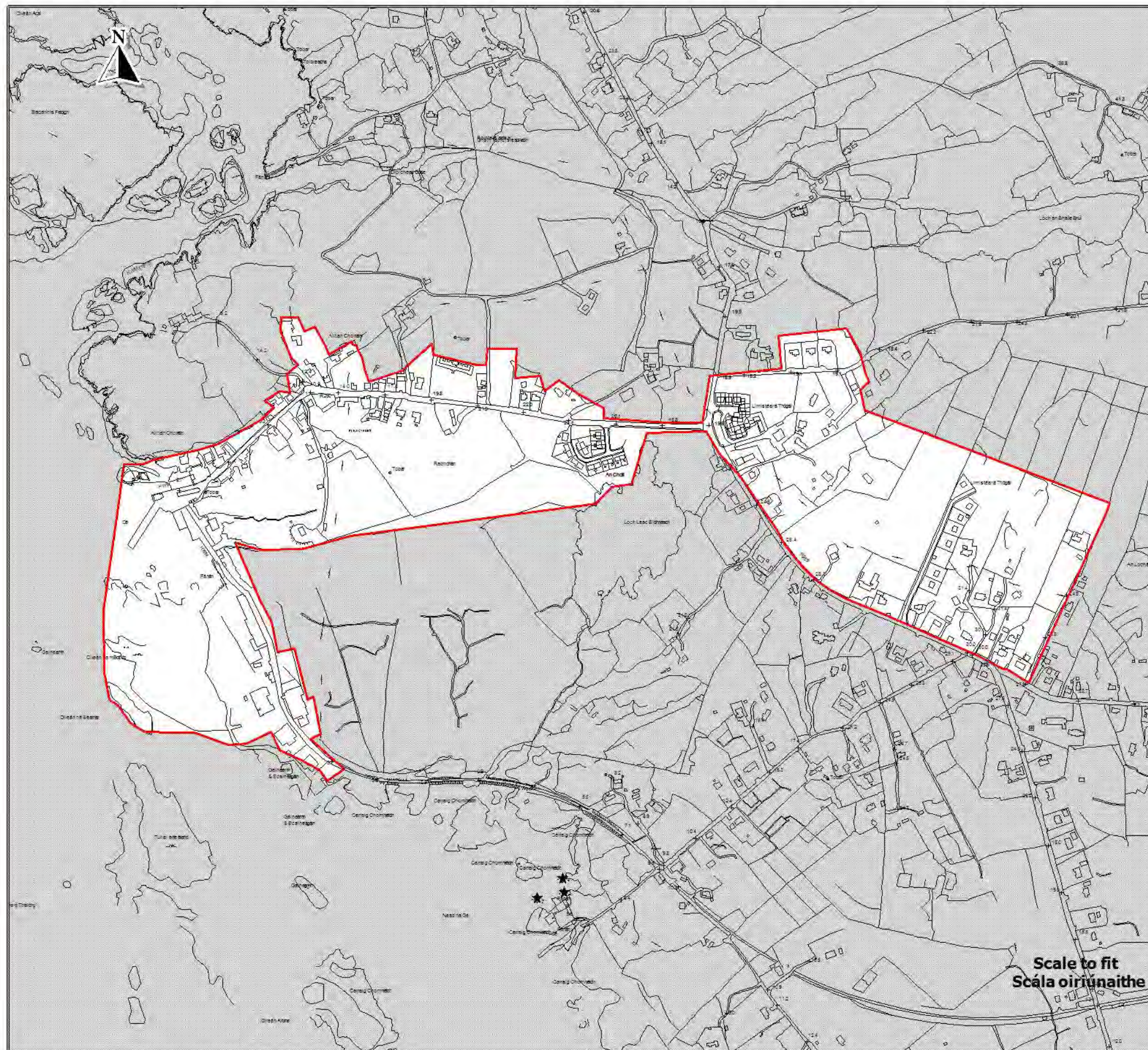
**Plean Forbartha
Contae Dhún na nGall
2018 - 2024**

**Layer 2B - Map 15.7
Sraith 2B - Léarscáil 15.7**

**Ailt an Chorráin
Burtonport**

**Settlement Framework
Creatlach Lonnaíochta**

 Settlement Boundary
Teorainn Lonnaíochta



Source - Donegal County Council
Foinse - Comhairle Chontae Dhún na nGall

© Donegal County Council 2018. All rights reserved. This document is the property of Donegal County Council and is not to be reproduced or transmitted in any form or by any means, electronic or mechanical, including photocopying, recording, or by any information storage and retrieval system, without the prior written permission of Donegal County Council. The information contained in this document is for general information only and does not constitute an offer of any financial product or service. It is not intended to be used as a basis for investment decisions. The information contained in this document is for general information only and does not constitute an offer of any financial product or service. It is not intended to be used as a basis for investment decisions.



**County Donegal
Development Plan
2018 - 2024**

**Plean Forbartha
Contae Dhún na nGall
2018 - 2024**

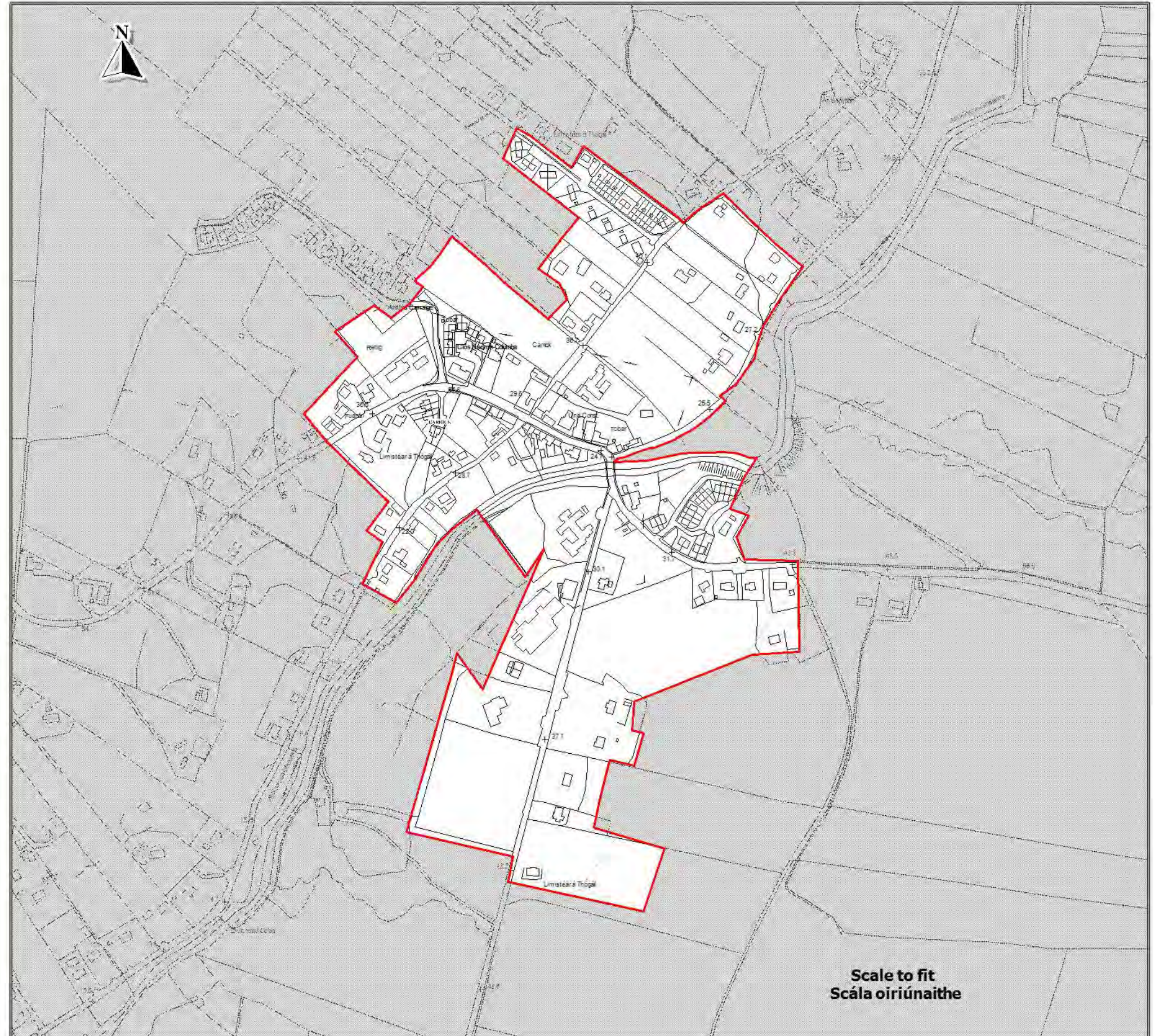
**Layer 2B - Map 15.9
Sraith 2B - Léarscáil 15.9**

**An Charraig
Carrick**

**Settlement Framework
Creatlach Lonnaíochta**



Settlement Boundary
Teorainn Lonnaíochta



Source - Donegal County Council
Foinse - Comhairle Chontae Dhún na nGall

Ordnance Survey Ireland data reproduced under OSI Licence Number 3018/02/CCMA/Donegal County Council. Unauthorised reproduction infringes Ordnance Survey Ireland and Government of Ireland copyright. Ordnance Survey Ireland, 2018. Donegal County Council, 2018.
Sraith de chuid Shuirbhíreacht Ordnáil Éireann ama atáil geadh faoi Umhír Cheadúnais SOE 2018/02/CCMA/Comhairle Contae Dhún na nGall. Níl dléantar é seo a stáir gach gan udaras, sárcidil se corpréart Sluabhíreacht Ordnáil Éireann agus Rialtas na hÉireann. Shuirbhíreacht Ordnáil Éireann, 2018. Comhairle Contae Dhún na nGall, 2018.

To be read in conjunction with relevant accompanying text contained in the front section of this appendix as well as other relevant objectives & policies of the DDP.
Le léamh i gcomhar leis an téacs abhartha tiorlacain atá chun fosaigh a chuid seo den eolas i dtimthriall leabair agus beathabhartha eile sa PRC.






**County Donegal
Development Plan
2018 - 2024**

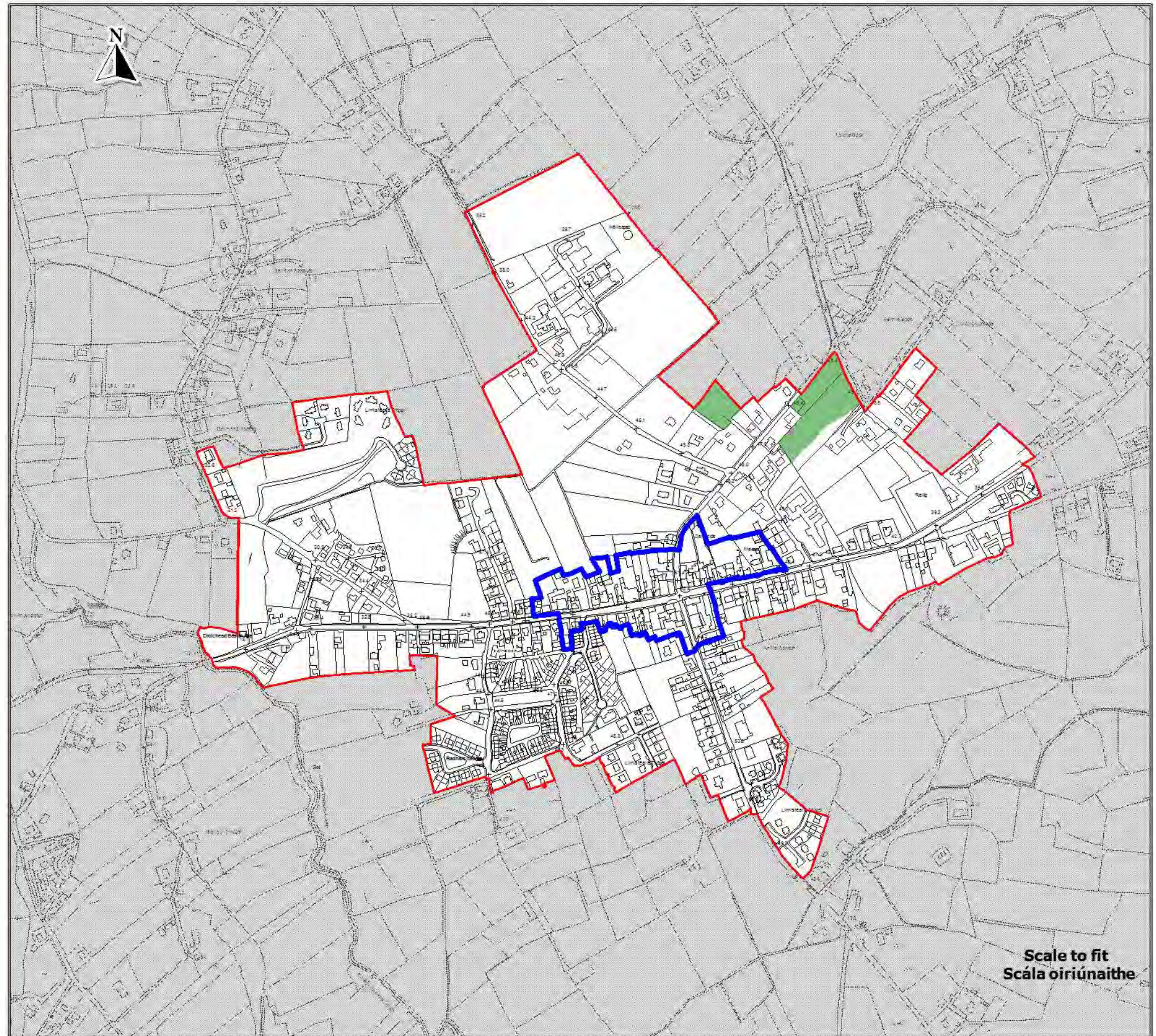
**Plean Forbartha
Contae Dhún na nGall
2018 - 2024**

Layer 2B - Map 15.10
Sraith 2B - Léarscáil 15.10

**An Fál Carrach
Falcarragh**

Settlement Framework
Creat Lonnaíochta

-  Settlement Envelopes
Imchlúdaigh Lonnaíochta
-  Town Centre
Lár an Bhaile
-  Amenity Areas
Limistéir Thaitneamhachta



Scale to fit
Scála oiriúnaithe



**County Donegal
Development Plan
2018 - 2024**

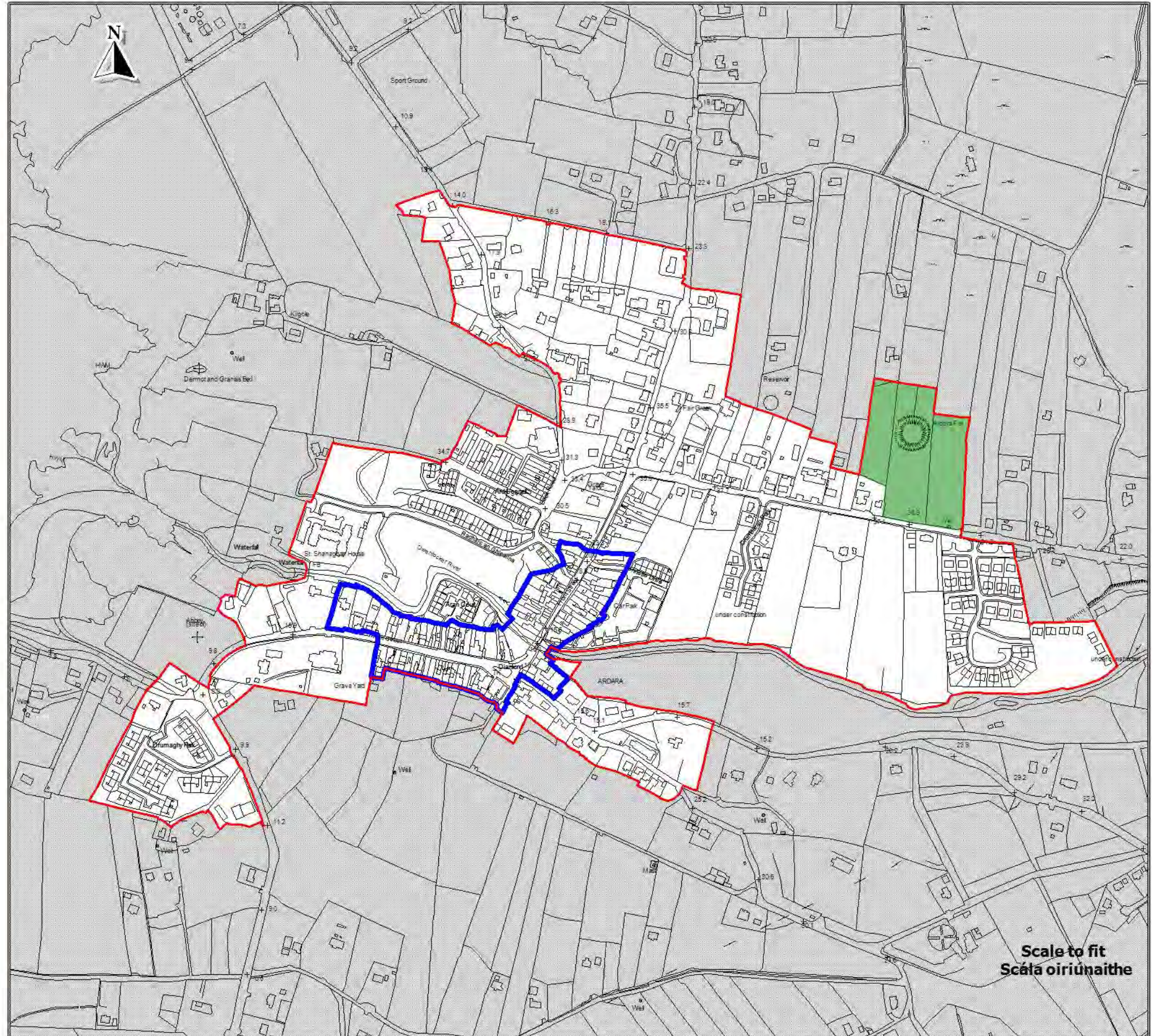
**Plean Forbartha
Contae Dhún na nGall
2018 - 2024**

Layer 2B - Map 15.11
Sraith 2B - Léarscáil 15.11

**Ardara
Ard an Rátha**

**Settlement Framework
Creat Lonnaíochta**

-  Settlement Envelopes
Imchlúdaigh Lonnaíochta
-  Town Centre
Lár an Bhaile
-  Amenity Areas
Limistéir Thaitneamhachta






**County Donegal
Development Plan
2018 - 2024**

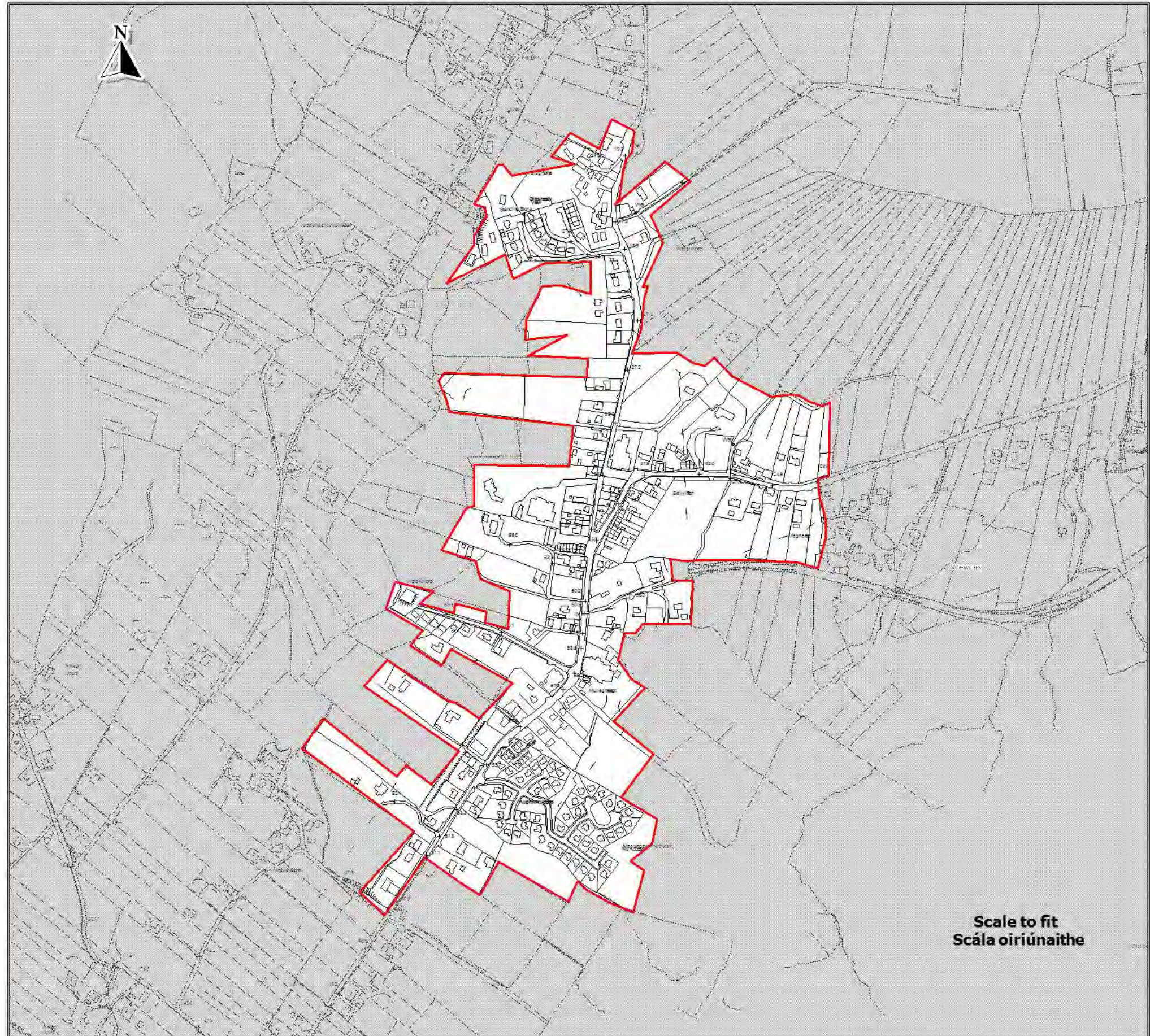
**Plean Forbartha
Contae Dhún na nGall
2018 - 2024**

Layer 2B - Map 15.12
Sraith 2B - Léarscáil 15.12

**Ballyliffin
Baile Lifín**

Settlement Framework
Creatlach Lonnaíochta

 Settlement Boundary
Teorainn Lonnaíochta



Scale to fit
Scála oiriúnaithe






**County Donegal
Development Plan
2018 - 2024**

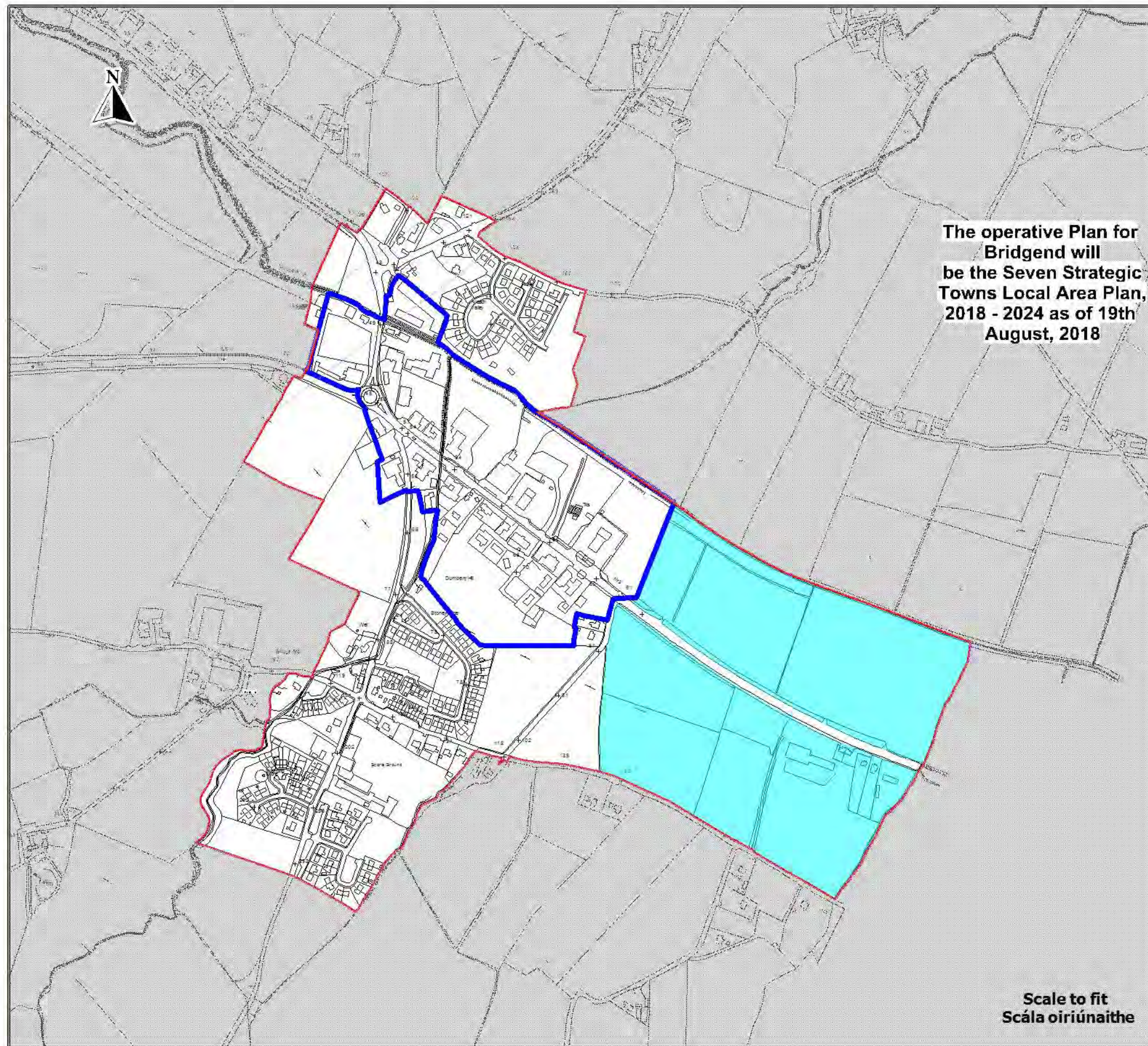
**Plean Forbartha
Contae Dhún na nGall
2018 - 2024**

Layer 2B - Map 15.13
Sraith 2B - Léarscáil 15.13

**Bridgend
Ceann an Droichid**

Settlement Framework
Creat Lonnaíochta

-  Settlement Envelopes
Imchlúdaigh Lonnaíochta
-  Town Centre
Lár an Bhaile
-  Opportunity Site
Suíomh Deise



The operative Plan for
Bridgend will
be the Seven Strategic
Towns Local Area Plan,
2018 - 2024 as of 19th
August, 2018

Scale to fit
Scála oiriúnaithe

Ordnance Survey Ireland data reproduced under OS Licence Number 2018/02/CCMA/Donegal County Council. Unauthorised reproduction infringes Ordnance Survey Ireland and Government of Ireland copyright. Ordnance Survey Ireland, 2018. Donegal County Council, 2018.
Sonraí de chuid Shuirbhíreacht Ordnáis Éireann arna atáirgeadh faoi Uimhir Chaidéireis SOE 2018/02/CCMA/Comhairle Contae Dhún na nGall. Má dhéantar é seo a atáirgeadh gan údarás, saráidh sé cóir chéart. Siubháireacht Ordnáis Éireann agus Rialtas na hÉireann. Shuirbhíreacht Ordnáis Éireann, 2018.
Comhairle Contae Dhún na nGall, 2018.







**County Donegal
Development Plan
2018 - 2024**

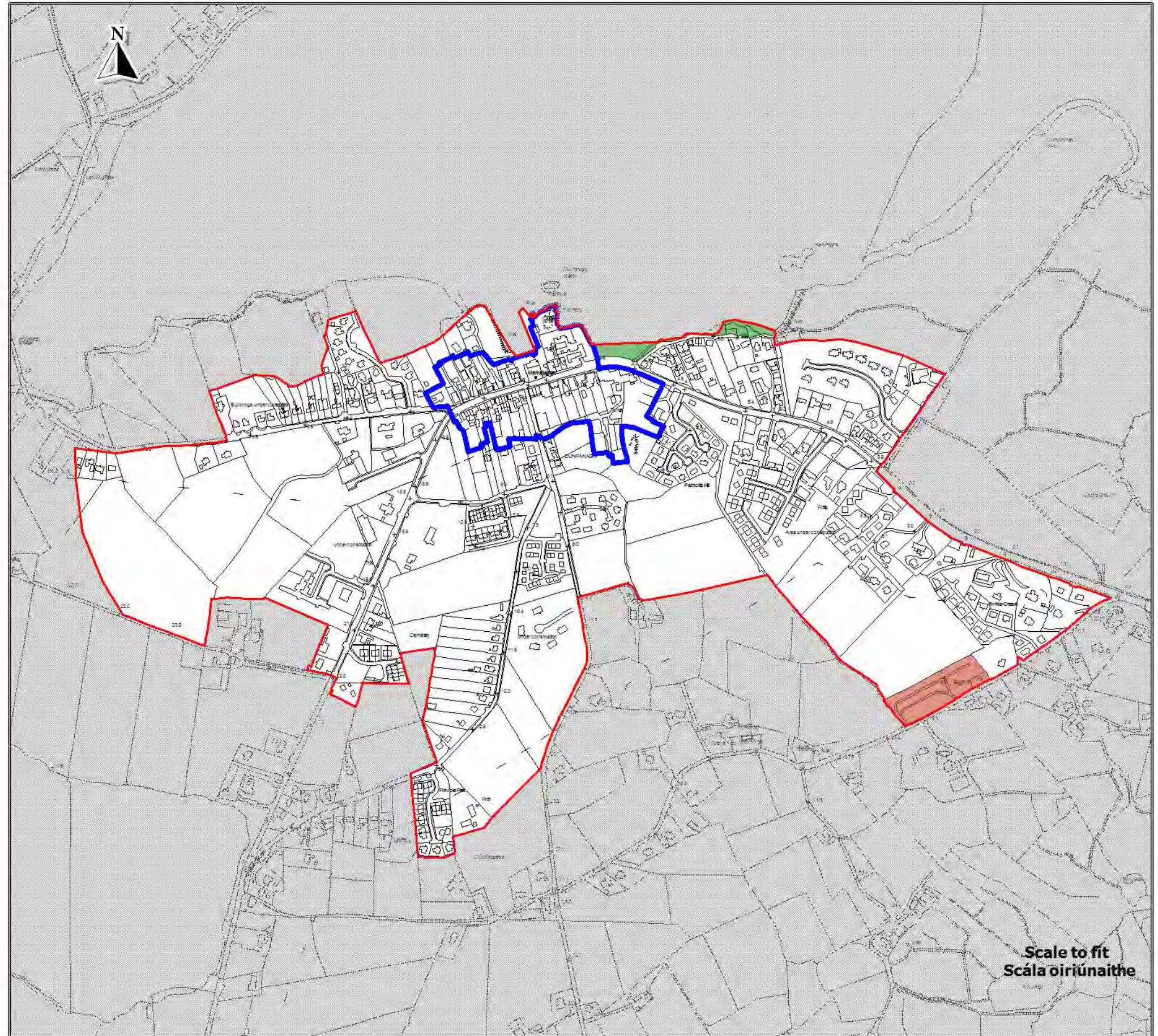
**Plean Forbartha
Contae Dhún na nGall
2018 - 2024**

Layer 2B - Map 15.14
Sraith 2B - Léarscáil 15.14

**Dunfanaghy
Dún Fionnachaidh**

Settlement Framework
Creat Lonnaíochta

-  Settlement Envelopes
Imchládaigh Lonnaíochta
-  Town Centre
Lár an Bhaile
-  Amenity Areas
Limistéir Thaitneamhachta
-  Tourism
Turasóireacht



Scale to fit
Scála oiriúnaithe

Source - Donegal County Council
Foinse - Comhairle Chontae Dhún na nGall

© Donegal County Council 2018. All rights reserved. This document is the property of Donegal County Council and is loaned to you for your use only. It is not to be reproduced, stored in a retrieval system, or transmitted in any form or by any means, electronic, mechanical, photocopying, recording, or by any information storage and retrieval system, without the prior written permission of Donegal County Council. The information contained in this document is for general information only and does not constitute an offer of any financial product or service. It is not intended to be used as a basis for investment decisions. For more information, please contact Donegal County Council. Donegal County Council, 2018.






**County Donegal
Development Plan
2018 - 2024**

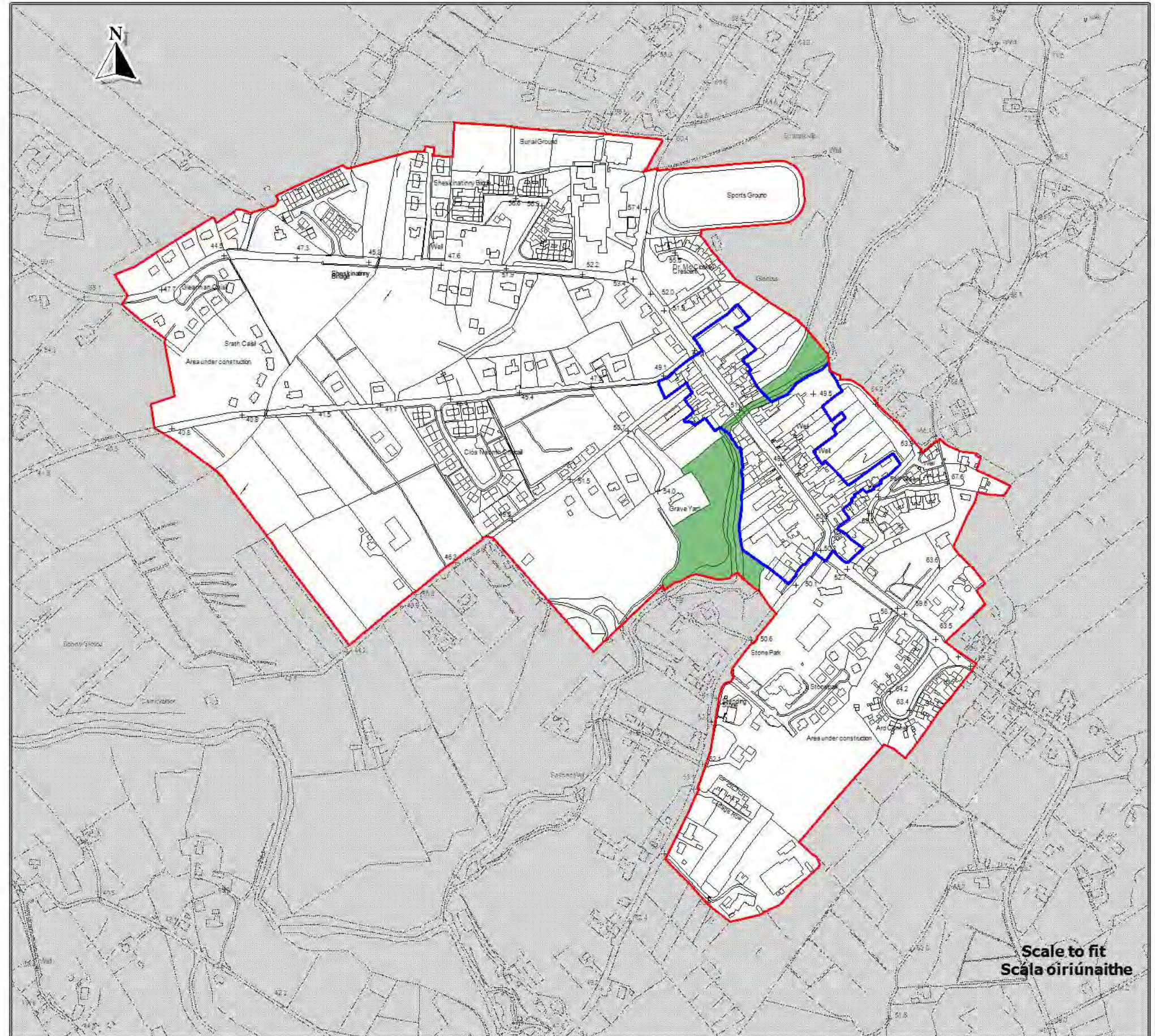
**Plean Forbartha
Contae Dhún na nGall
2018 - 2024**

Layer 2B - Map 15.15
Sraith 2B - Léarscáil 15.15

**Glenties
Na Gleannta**

Settlement Framework
Creat Lonnaíochta

-  Settlement Envelopes
Imchládaigh Lonnaíochta
-  Town Centre
Lár an Bhaile
-  Amenity Areas
Limistéir Thaitneamhachta



Source - Donegal County Council
Foinse - Comhairle Chontae Dhún na nGall

Ordnance Survey Ireland data reproduced under OSI Licence Number 2018/02/CDMA/Donegal County Council. Unauthorised reproduction infringes Ordnance Survey Ireland and Government of Ireland copyright. Ordnance Survey Ireland, 2018. Donegal County Council, 2018.
Saintráil ré chuid Shuirbhair eacht. Ordánais Éireann. Ainia atá ingeachadh faoi Uimhir Chheadúnais SOE 2018/02/CDMA Comhairle Contae Dhún na nGall. Mhó dhéantar é seo a aráirgeadh gan údarás, a áiríodh é e coip creacht Shuirbhair eacht Ordánais Éireann agus Rialtas na hÉireann. Shuirbhair eacht Ordánais Éireann, 2018. Comhairle Contae Dhún na nGall, 2018.

To be read in conjunction with relevant accompanying text contained in the front section of this appendix as well as other relevant objectives & policies of the DCP.
Le léamh i gcomhar leis an téacs ábhartha tróimh áicinn atá chun tosaigh sa chuid seo den aghaidh chomh maith le cuspóir agus bearta ábhartha eile sa DCP.



**County Donegal
Development Plan
2018 - 2024**

**Plean Forbartha
Contae Dhún na nGall
2018 - 2024**

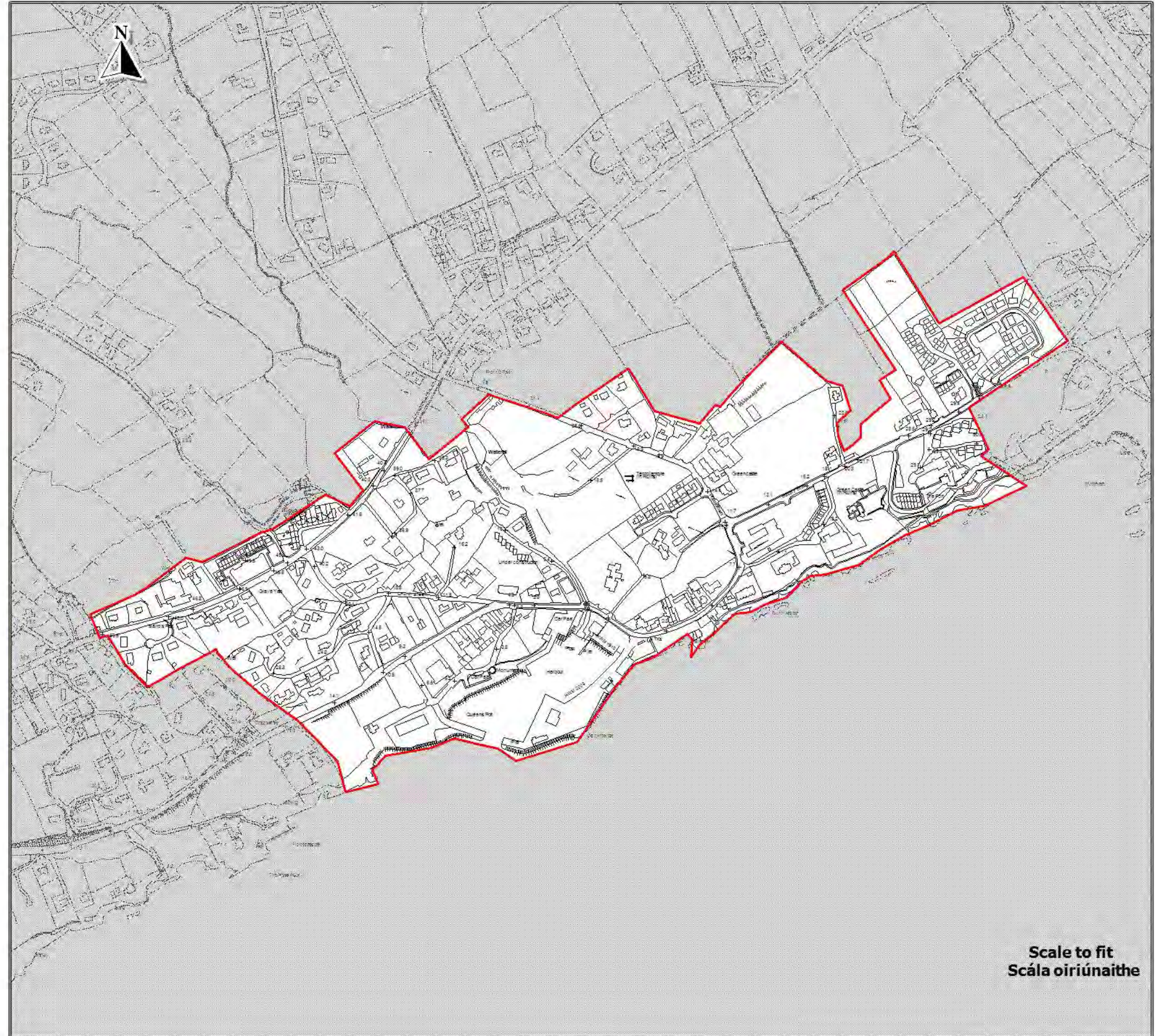
Layer 2B - Map 15.16
Sraith 2B - Léarscáil 15.16

**Greencastle
An Caisleán Nua**

Settlement Framework
Creatlach Lonnaíochta



Settlement Boundary
Teorainn Lonnaíochta



Scale to fit
Scála oiriúnaithe

**County Donegal
Development Plan
2018 - 2024
(As Varied)**

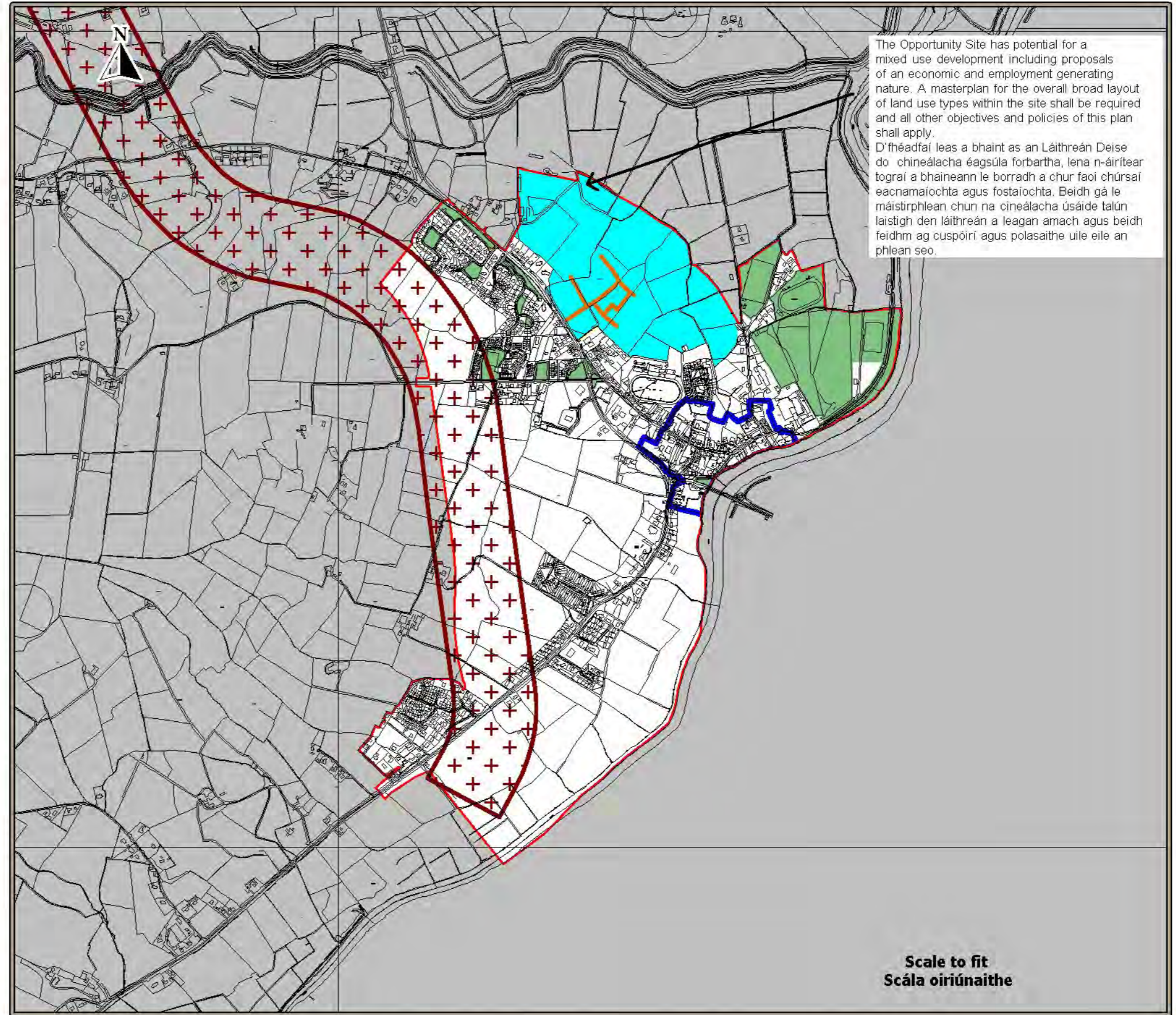
**Plean Forbartha
Contae Dhún na nGall
2018 - 2024
(Arna Leasú)**

Layer 2B - Map 15.17
Sraith 2B - Léarscáil 15.17

**Lifford
Leifear**

**Settlement Framework
Creat Lonnaíochta**

-  Settlement Envelopes
Imchlúdaigh Lonnaíochta
-  Town Centre
Lár an Bhaile
-  Amenity Areas
Limistéir Thaitneamhachta
-  Infrastructure/Utilities
Infreastruchtúr/Fóntais
-  Opportunity Site
Suíomh Deise
-  TEN-T Priority Route Improvement
Project, Donegal - Preferred Route
Corridor
Tionscadal Feabhsúcháin Bhealach
Tosaíochta, Dún na nGall, TEN-T
- Rogha Conaire Bealaigh
-  TEN-T PRIPD/Amenity
TFBTD TEN-T/Taitneamhacht



The Opportunity Site has potential for a mixed use development including proposals of an economic and employment generating nature. A masterplan for the overall broad layout of land use types within the site shall be required and all other objectives and policies of this plan shall apply.

D'fhéadfaí leas a bhaint as an Láithreán Deise do chineálacha éagsúla forbartha, lena n-áirítear tograí a bhaineann le borradh a chur faoi chúrsaí eacnamaíochta agus fostaíochta. Beidh gá le máistirphlean chun na cineálacha úsáide talún laistigh den láithreán a leagan amach agus beidh feidhm ag cuspóirí agus polasaithe uile eile an phlean seo.

Ordnance Survey, Ireland data reproduced under OSI Licence Number 2018/02/CCMA/Donagall County Council. Unauthorised reproduction infringes Ordnance Survey, Ireland and Government of Ireland copyright. Ordnance Survey, Ireland, 2018; Donegal County Council, 2018.
Sonraí de chuid Shuirbhíreacht, Ordnaís Éireann arna atáirgeadh faoi Ulmhír Cheadúnais SOE 2018/02/CCMA Comhairle Contae Dhún na nGall. Má dhéantar é seo a atáirgeadh gan údarás, sáróidh sé coipcheart Shuirbhíreacht, Ordnaís Éireann agus Rialtas na hÉireann. Shuirbhíreacht, Ordnaís Éireann, 2018; Comhairle Contae Dhún na nGall, 2018.




**County Donegal
Development Plan
2018 - 2024**

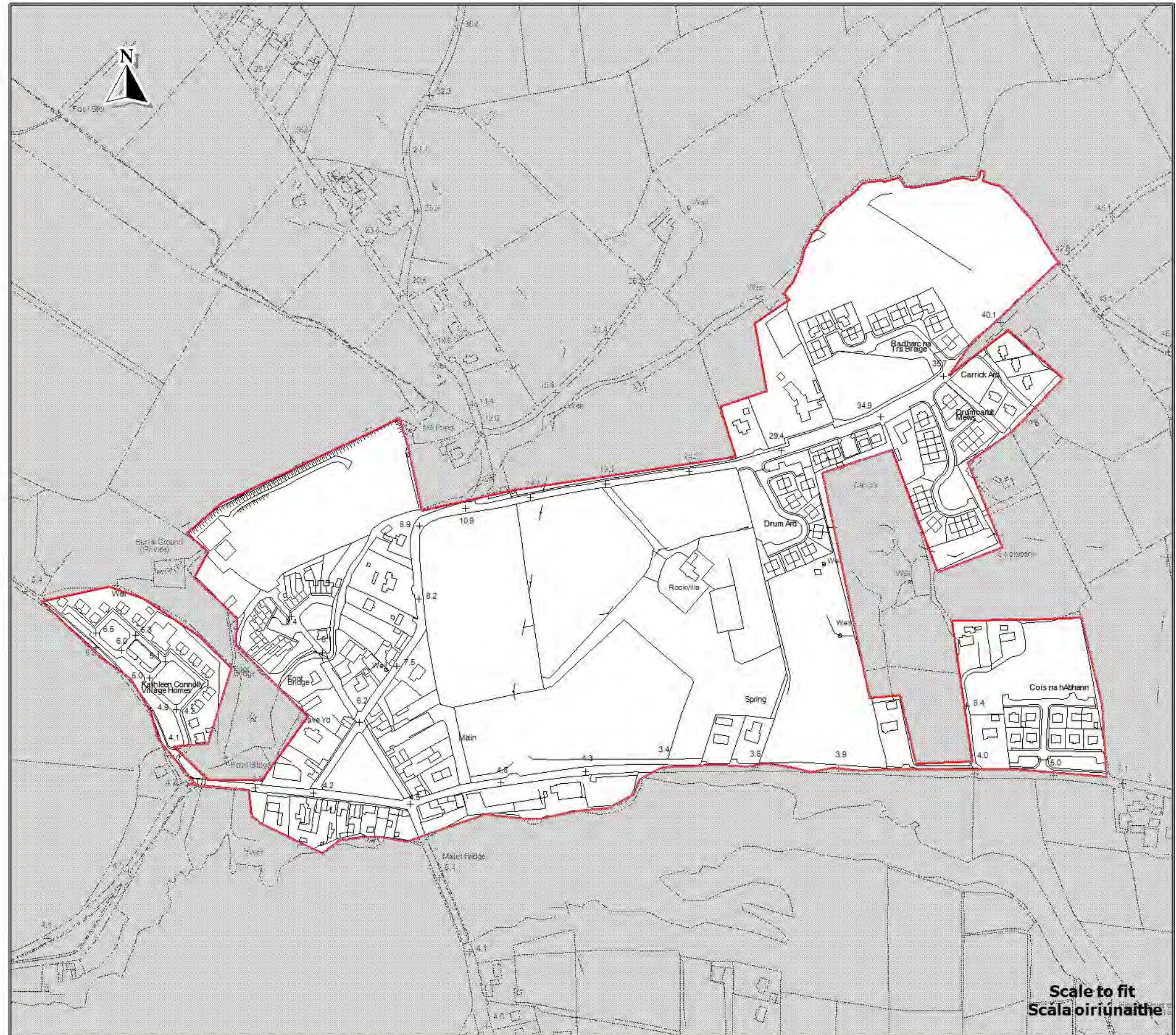
**Plean Forbartha
Contae Dhún na nGall
2018 - 2024**

Layer 2B - Map 15.18
Layer 2B - Léarscáil 15.18

**Malin
Málainn**

**Settlement Framework
Creatlach Lonnaíochta**

 Settlement Boundary
Teorainn Lonnaíochta



**Scale to fit
Scála oiriúnaithe**

Ordnance Survey, Ireland data reproduced under OS Licence Number 2018/02/CCMA/Donegal County Council. Unauthorised reproduction infringes Ordnance Survey, Ireland and Government of Ireland copyright. Ordnance Survey, Ireland, 2018. Donegal County Council, 2018.
Sonraí de chuid Shuirbhíreachtí Ordánais Éireann arna éirígeadh faoi Uimhir Chéadúnais SOE 2018/02/CCMA Comhairle Contae Dhún na nGall. Má dhéantar é seo a stáirgeadh gan údarás, sáróidh sé cóipchearta Shuirbhíreachtí Ordánais Éireann agus Rialtas na hÉireann. Shuirbhíreachtí Ordánais Éireann, 2018. Comhairle Contae Dhún na nGall, 2018.






**County Donegal
Development Plan
2018 - 2024**

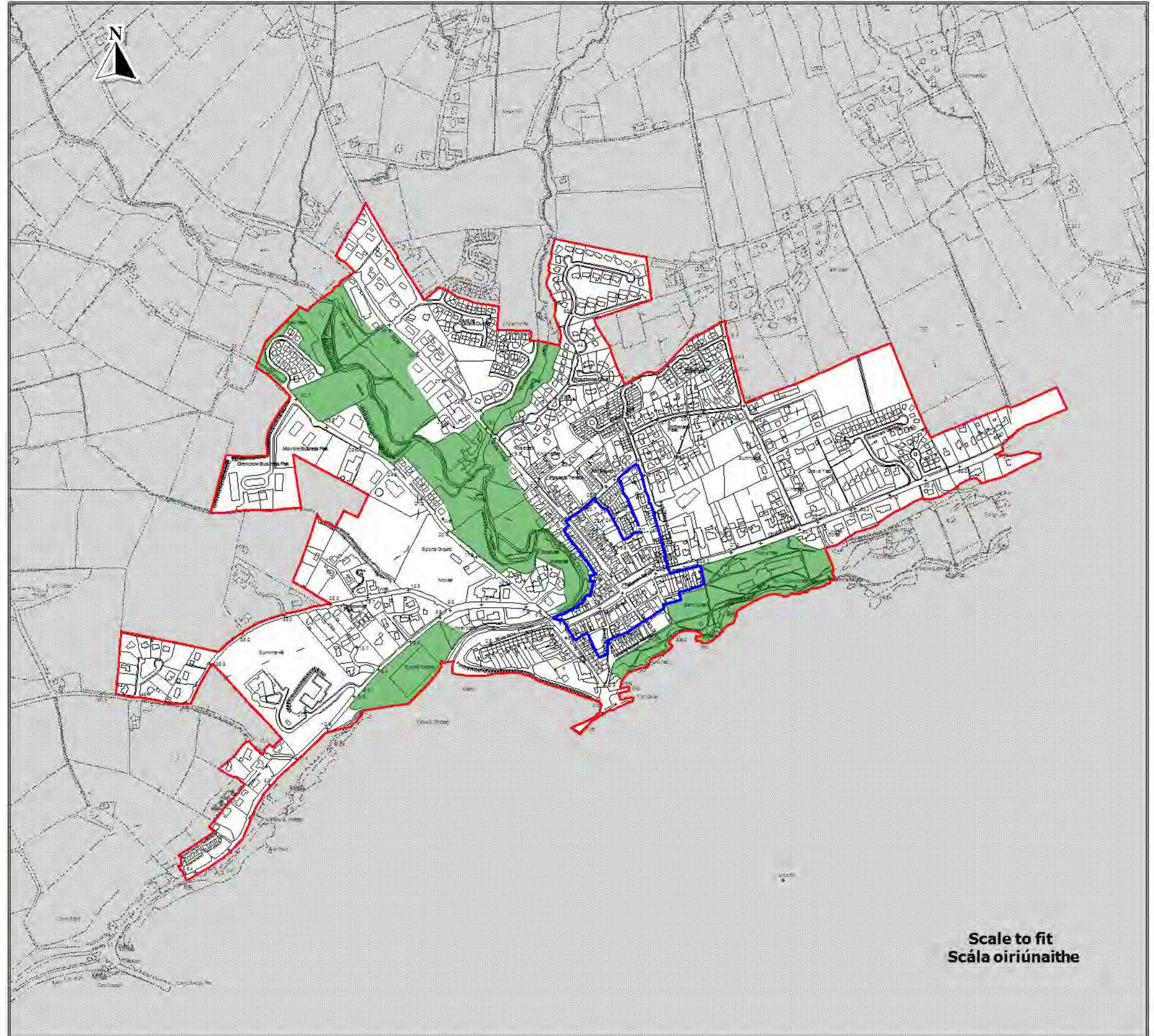
**Plean Forbartha
Contae Dhún na nGall
2018 - 2024**

Layer 2B - Map 15.19
Sraith 2B - Léarscáil 15.19

**Moville
Bun an Phobail**

Settlement Framework
Creat Lonnaíochta

-  Settlement Envelopes
Imchlúdaigh Lonnaíochta
-  Town Centre
Lár an Bhaile
-  Amenity Areas
Limistéir Thaitneamhachta



Scale to fit
Scála oiriúnaithe

Source - Donegal County Council
Foinse - Comhairle Chontae Dhún na nGall

Ordnance Survey Ireland data reproduced under OS Licence Number 2018/02/OCMA/Donagall County Council. Unauthorized reproduction infringes Ordnance Survey Ireland and Government of Ireland copyright. Ordnance Survey Ireland © 2018. Donegal County Council 2018.
Sonraí de chuid Shuirbhíreachtí Ordánais Éireann ána atáirgeadh faoi Uimhir Cheadúnais SOE 2018/02/OCMA Comhairle Contae Dhún na nGall. Mís dhéantar é seo a atáirgeadh gan údarás; sáidh sé cóip cheart Shuirbhíreachtí Ordánais Éireann agus Rialtas na hÉireann. Shuirbhíreachtí Ordánais Éireann, 2018. Comhairle Contae Dhún na nGall, 2018.

To be read in conjunction with relevant accompanying text contained in the front section of this appendix as well as other relevant objectives & policies of the CDP.
Le léamh i gcomhar leis an téacs ábhartha tréimhse atá chun tosaigh sa chuid seo den aghaidh crímhí le tuairim agus bearta ábhartha eile sa PFC.






**County Donegal
Development Plan
2018 - 2024**

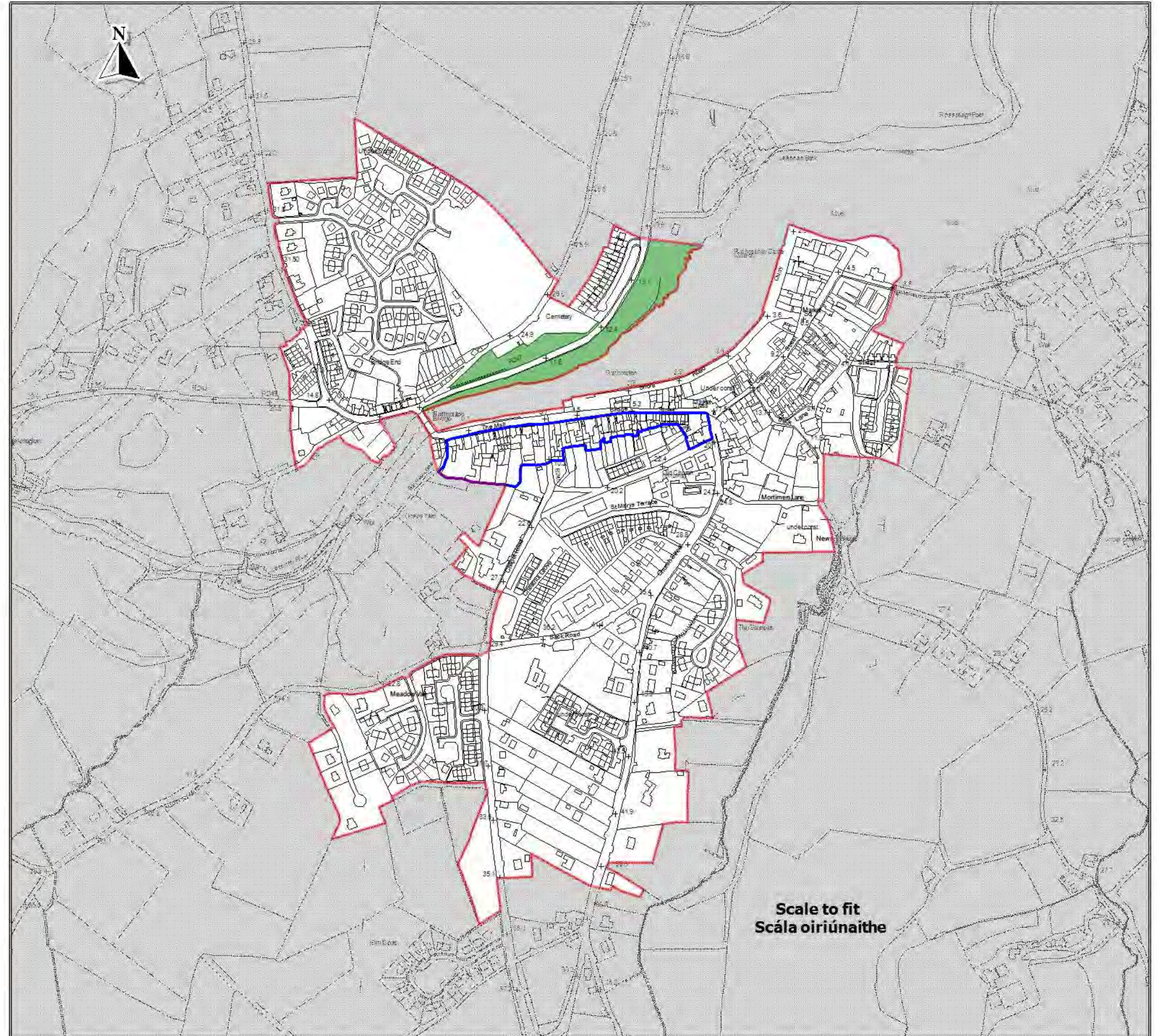
**Plean Forbartha
Contae Dhún na nGall
2018 - 2024**

Layer 2B - Map 15.20
Sraith 2B - Léarscáil 15.20

**Ramelton
Ráth Mealtain**

**Settlement Framework
Creatlach Lonnaíochta**

-  Settlement Envelopes
Imchlúdaigh Lonnaíochta
-  Town Centre
Lár an Bhaile
-  Amenity Areas
Limistéir Thaitneamhachta



Source - Donegal County Council
Foinse - Comhairle Chontae Dhún na nGall

Ordnance Survey Ireland data reproduced under OS Licence Number 2018/02/CCMA/Donegal County Council. Unauthorised reproduction infringes Ordnance Survey Ireland and Government of Ireland copyright. Ordnance Survey Ireland 2018. Donegal County Council 2018.
Sonraí de chuid Shuirbhíreachtí Ordánais Éireann ána atáirgeadh faoi Uimhir Cheadunála SOE 2018/02/CCMA Comhairle Contae Dhún na nGall. Ní dhéantar é seo a atáirgeadh gan údarás ná oideirí còip cheart. Shuirbhíreachtí Ordánais Éireann agus Rialtas na hÉireann. Shuirbhíreachtí Ordánais Éireann, 2018. Comhairle Contae Dhún na nGall, 2018.

To be read in conjunction with relevant accompanying text contained in the front section of this appendix as well as other relevant objectives & policies of the DDP.
Le léamh i gcomhairleis an teacs ábhartha tróilácaí atá chun tosaigh sa chuid seo den aghaidh críoch in iúl le duspáil agus bearta ábhartha eile sa DDP.





**County Donegal
Development Plan
2018 - 2024**

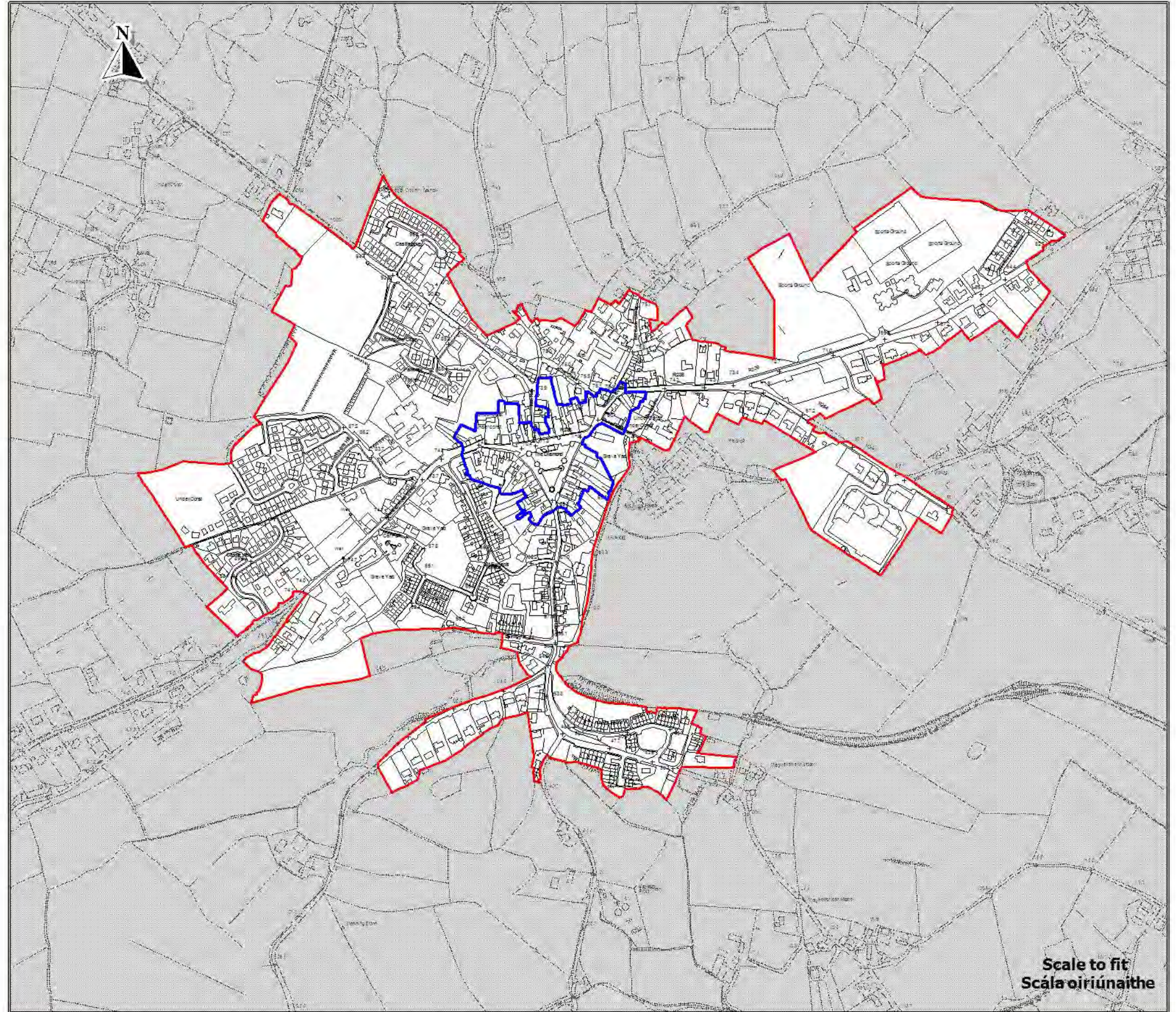
**Plean Forbartha
Contae Dhún na nGall
2018 - 2024**

Layer 2B - Map 15.21
Sraith 2B - Léarscáil 15.21

**Raphoe
Ráth Bhoth**

Settlement Framework
Creat Lonnaíochta

-  Settlement Envelopes
Imchlúdaigh Lonnaíochta
-  Town Centre
Lár an Bhaile




Scale to fit
Scála oiriúnaithe

Ordnance Survey Ireland data reproduced under OSI Licence Number 2018/02/CCMA/Donaghal County Council. Unauthorised reproduction infringes Ordnance Survey Ireland and Government of Ireland copyright. Ordnance Survey Ireland, 2018, Donaghal County Council, 2018.
Sonraí de chuid Shuirbhíreachtaí Ordánas Éireann ama atá ingearach faoi Uimhir Cheaúlúnaise SOE 2018/02/CCMA Comhairle Contae Dhún na nGall. Má dhéantar é seo a aicéadadh gan údarás, garóidh sé coilpcheart Shuirbhíreachtaí Ordánas Éireann agus Bialas na hÉireann Shuirbhíreachtaí Ordánas Éireann, 2018, Comhairle Contae Dhún na nGall, 2018.

To be read in conjunction with relevant accompanying text contained in the front section of this appendix as well as other relevant objectives & policies of the DDP.
Le léamh i gcomhar leis an téacs ábhartha ionlacair a bhfuil dhúin tosúigh sa chuid seo den agus i n-ádh mairbh le tuiscint agus beartas ábhartha eile sa DDP.

Settlement Framework Maps

Layer 3 Rural Towns





**County Donegal
Development Plan
2018 - 2024**

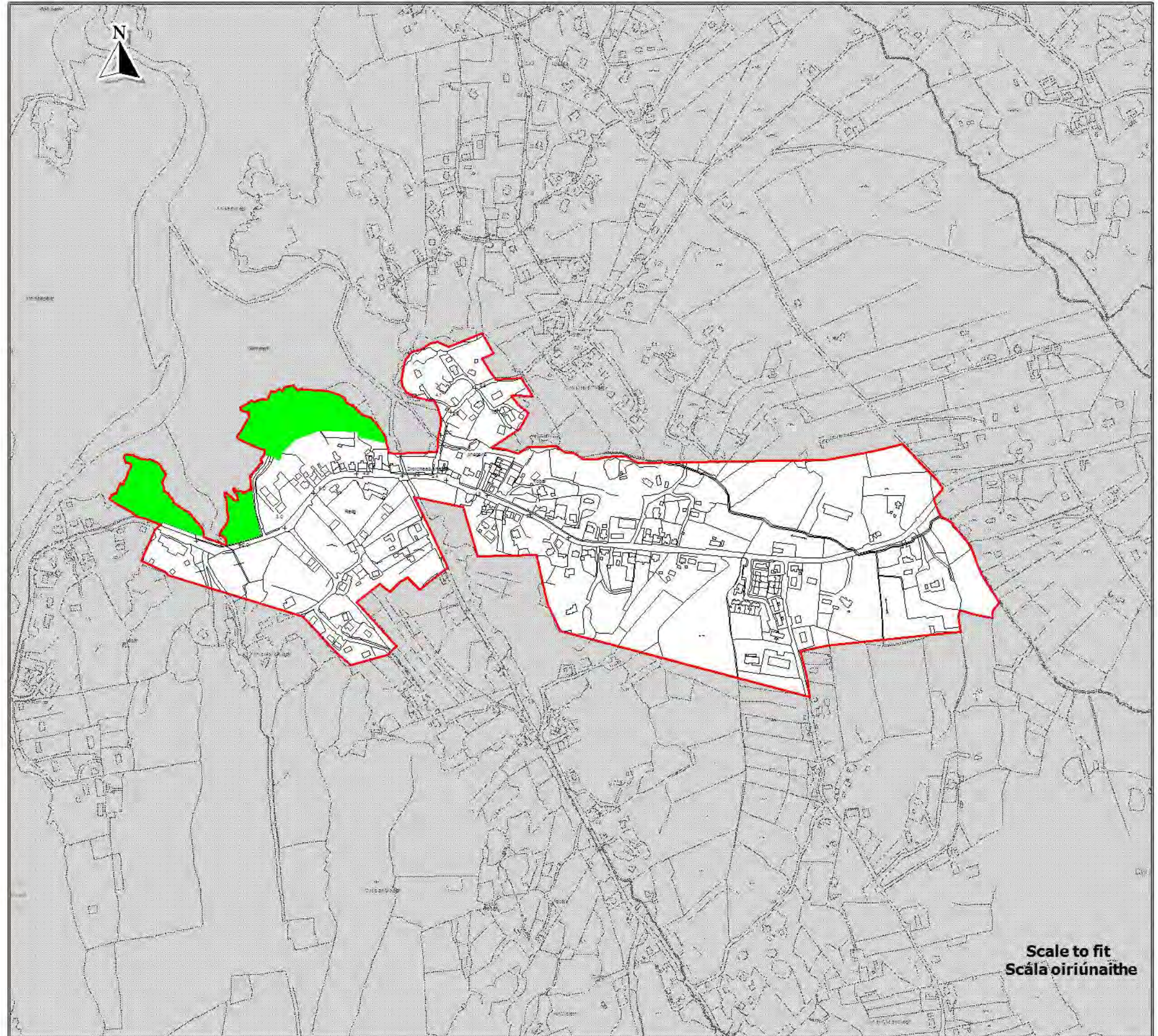
**Plean Forbartha
Contae Dhún na nGall
2018 - 2024**

Layer 3 - Map 15.22
Sraith 3 - Léarscáil 15.22

**Annagary
Anagaire**

Settlement Framework
Creatlach Lonnaíochta

-  Settlement Boundary
Teorainn Lonnaíochta
-  Proposed Amenity Area
Láithreán Taitneamhachta
Beartaíthe



Scale to fit
Scála oiriúnaithe

Source - Donegal County Council
Foinse - Comhairle Chontae Dhún na nGall

Ordnance Survey Ireland data reproduced under OS Licence Number 2018/02/CCMA/Donegal County Council. Unauthorised reproduction infringes Ordnance Survey Ireland and Government of Ireland copyright. Ordnance Survey Ireland, 2018. Donegal County Council, 2018.
Sraith de chuid sliúibéireacht Ordánais Éireannais a táirgeadh faoi Uimhir Gheadúnais SOE2018/02/CCMA Comhairle Contae Dhún na nGall. Má dhéantar éiceola a fágáil gan údarás, éiríonn sé coircheall Shuirbhíreacht Ordánais Éireann agus Rialas na hÉireann. Suirbhíreacht Ordánais Éireann, 2018.
Comhairle Contae Dhún na nGall, 2018.

To be read in conjunction with relevant accompanying text contained in the front section of this appendix as well as other relevant objectives & policies of the DDP.
Le léamh i gcomhar leis an téacs ábhartha tuairiscíon atá clúin tuairisc sa chuid seo den agus/in chomh math le tuairisc agus bearta ábhartha a leas PPC.




**County Donegal
Development Plan
2018 - 2024**

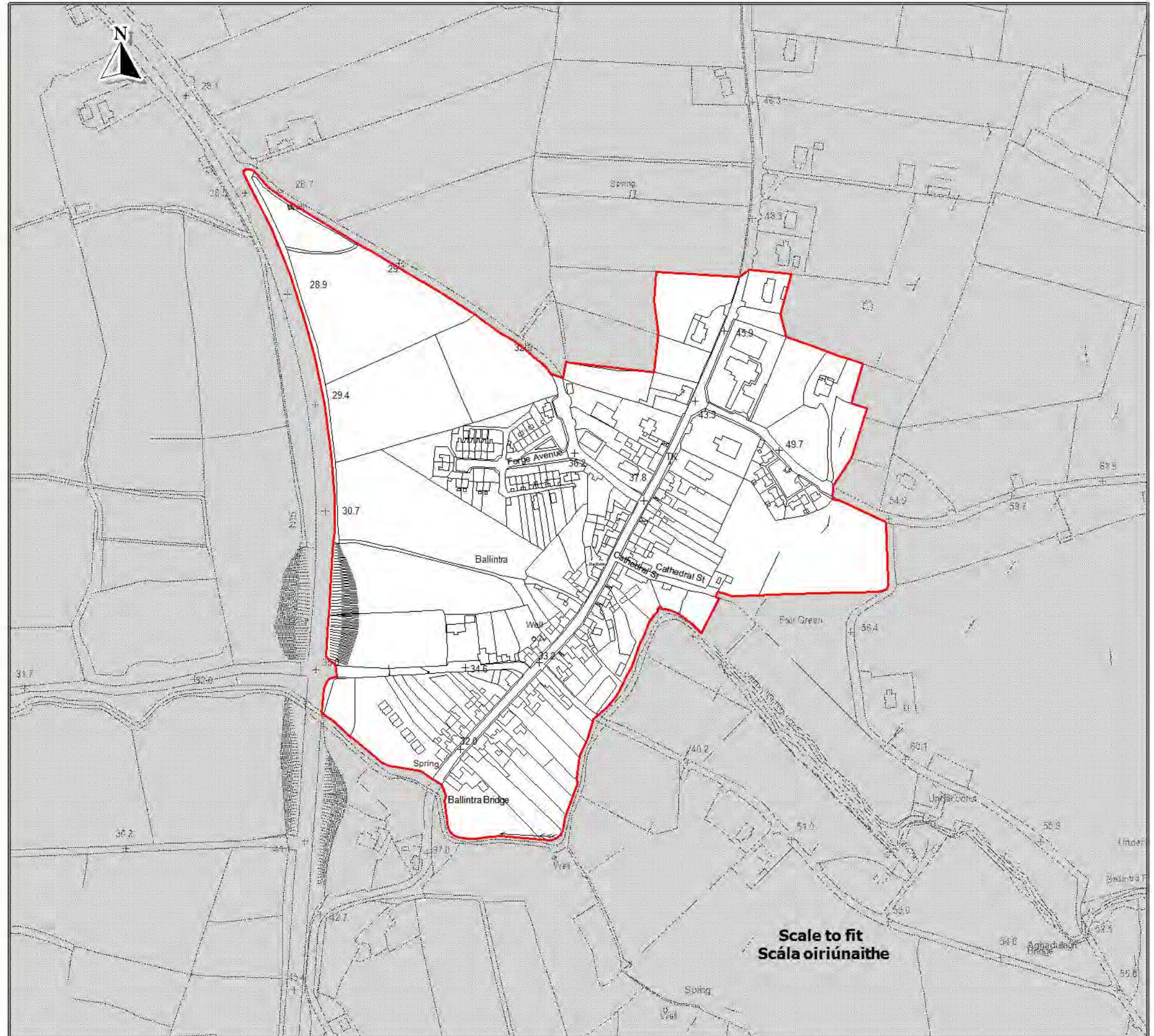
**Plean Forbartha
Contae Dhún na nGall
2018 - 2024**

Layer 3 - Map 15.23
Sraith 3 - Léarscáil 15.23

**Ballintra
Baile an tSratha**

Settlement Framework
Creatlach Lonnaíochta

 Settlement Boundary
Teorainn Lonnaíochta



Scale to fit
Scála oiriúnaithe

Source - Donegal County Council
Foinse - Comhairle Chontae Dhún na nGall

Ordnance Survey Ireland data reproduced under OSI Licence Number 2018/02/CCMA/Donegal County Council. Unauthorised reproduction infringes Ordnance Survey Ireland and Government of Ireland copyright. Ordnance Survey Ireland, 2018. Donegal County Council, 2018.
Siontaí de chuid Sliochtáireachtí Ordánas Éireann arna dtáirgeadh faoi Uimhir Cheadúnair 50E2018/02/CCMA/Comhairle Contae Dhún na nGall. Má dhéantar é seo a athrú gearrú nó a athrú arís, tá sé arís á dtáirgeadh gan údarás, a áiríodh go dtéar chéad Sliochtáireachtí Ordánas Éireann agus Rialtas na hÉireann. Sliochtáireachtí Ordánas Éireann, 2018. Comhairle Contae Dhún na nGall, 2018.

To be read in conjunction with relevant accompanying text contained in the front section of this appendix as well as other relevant objectives & policies of the DDP.
Le léamh i gcomhar leis an téacs abhailtá dionriacháin atá cluist fós a'gh síx chuid seo den aguisín chomh maith le ceapóin agus beartas abhailtá eile sa PFC.




**County Donegal
Development Plan
2018 - 2024**

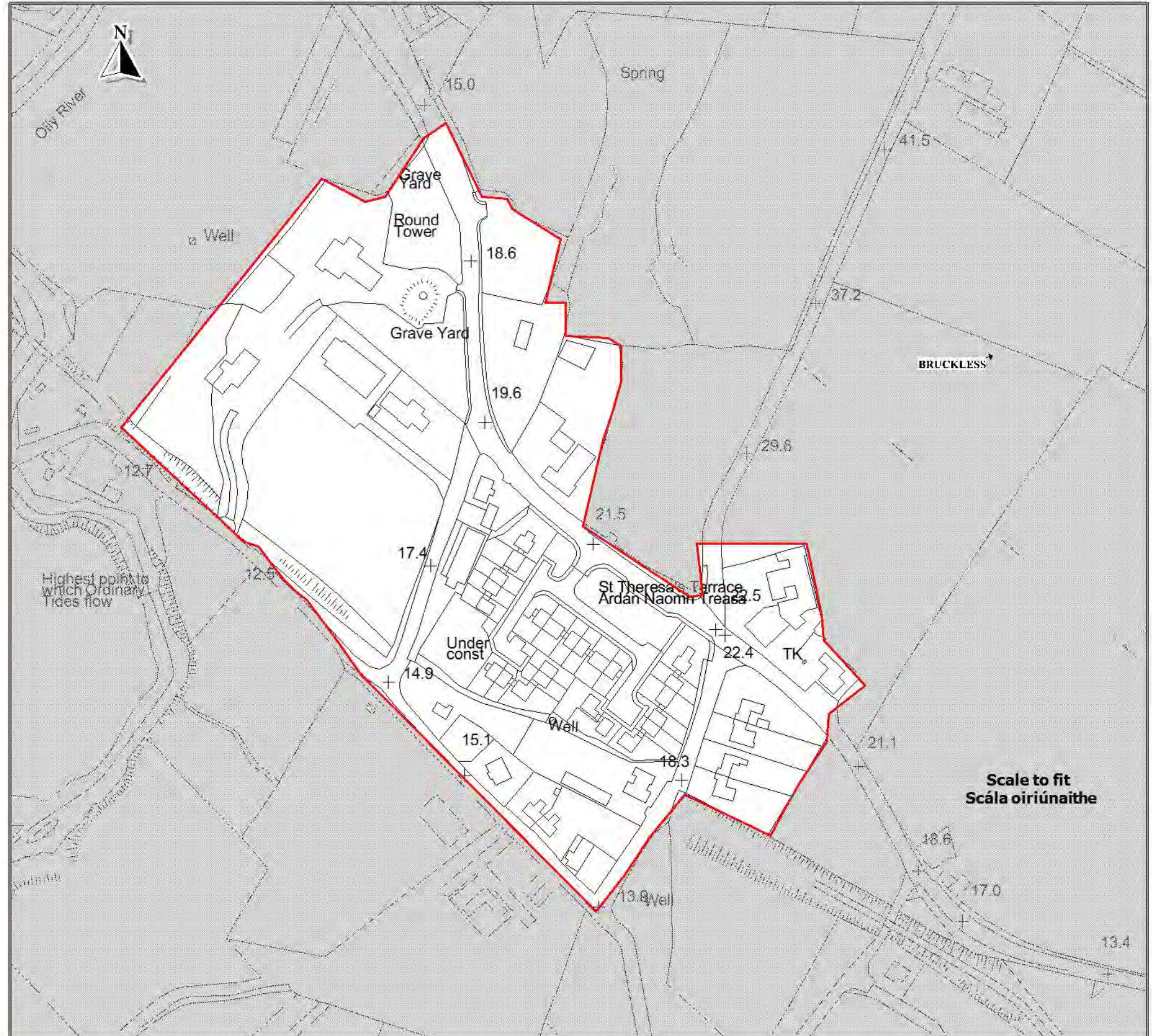
**Plean Forbartha
Contae Dhún na nGall
2018 - 2024**

Layer 3 - Map 15.24
Sraith 3 - Léarscáil 15.24

**Bruckless
An Bhroclais**

**Settlement Framework
Creatlach Lonnaíochta**

 Settlement Boundary
Teorainn Lonnaíochta



Source - Donegal County Council
Foinse - Comhairle Chontae Dhún na nGall

Ordnance Survey Ireland data reproduced under O.S. Licence Number 2018/02/CCMA/Donegal County Council. Unauthorised reproduction infringes Ordnance Survey Ireland and Government of Ireland copyright. Ordnance Survey Ireland, 2018. Donegal County Council 2018.
Sonraí de chuid Shuirbhíreacht Ordnaíis Éireann arna atáirgeadú: Fáil Uimhir Cheadúnais SOE 2018/02/CCMA Comhairle Contae Dhún na nGall. Má dhéantar é seo a atáirgeadh gan údarás, sáróidh sé cóipcheart Shuirbhíreacht Ordnaíis Éireann agus Rialas na hÉireann. Shuirbhíreacht Ordnaíis Éireann, 2018. Comhairle Contae Dhún na nGall, 2018.

To be read in conjunction with relevant accompanying text contained in the front section of this appendix as well as other relevant objectives & policies of the DDP.
Le léamh i gcomhar leis an téacs ábhartha ábhartha atá chun tosaigh sa chuid seo den aghaidh i gcomhar le cuspóir agus beartaí ábhartha eile sa FPC.





**County Donegal
Development Plan
2018 - 2024**

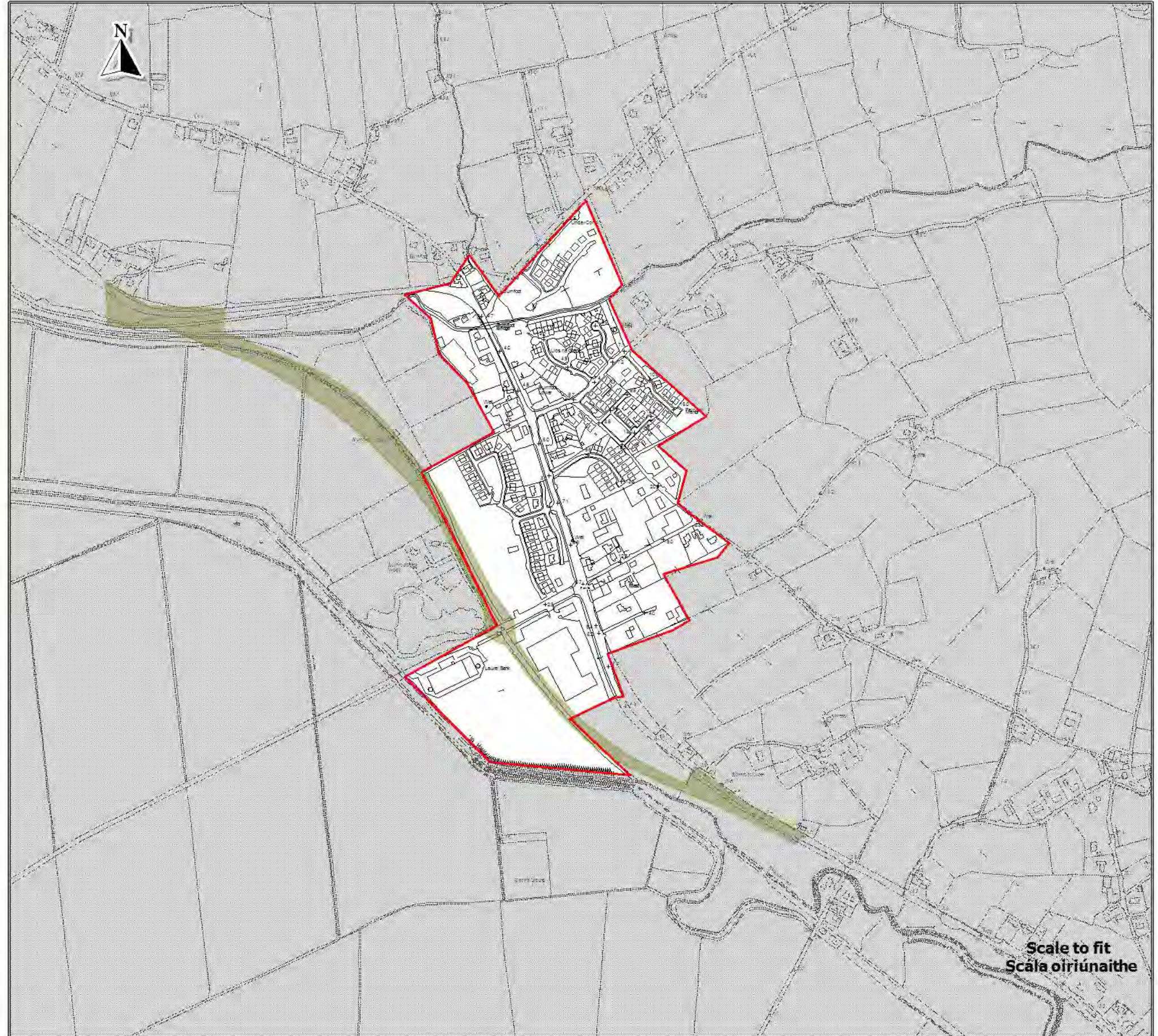
**Plean Forbartha
Contae Dhún na nGall
2018 - 2024**

Layer 3 - Map 15.25
Sraith 3 - Léarscáil 15.25

**Burnfoot
Bun na hAbhann**

Settlement Framework
Creatlach Lonnaíochta

-  Settlement Boundary
Teorainn Lonnaíochta
-  Road Reservation
Corridor
Slí Forchoimeáda
Bóthair



Scale to fit
Scala oiriúnaithe

Source - Donegal County Council
Foinse - Comhairle Chontae Dhún na nGall

Ordnance Survey Ireland data reproduced under OSI Licence Number 2018/02/ECMA/Donegal County Council. Unauthorised reproduction in any form is prohibited. Ordnance Survey Ireland and Government of Ireland copyright, Ordnance Survey Ireland, 2018. Donegal County Council, 2018.
Sonraí de chuid Shuirbhíreacha Ordánais Éireann air a athrú gach faoi Uimhir Cheadúnais 50E2018/02/ECMA/Comhairle Contae Dhún na nGall. (Ma dhéantar é seo a athrú gach faoi arís, sa dóidh se cóipcheall Shuirbhíreacha Ordánais Éireann agus Rialtas na hÉireann. Shuirbhíreacha Ordánais Éireann, 2018. Comhairle Contae Dhún na nGall, 2018.

To be read in conjunction with relevant accompanying text contained in the front section of this appendix as well as other relevant objectives & policies of the DDP.
Le léamh i gcomhar leis an téacs a bhaineann le hionáil a dtá chun tacaíocht a chuid seo den agus in chomhar maith leuspáin agus beartaí abhanna eile sa DDP.



**County Donegal
Development Plan
2018 - 2024**

**Plean Forbartha
Contae Dhún na nGall
2018 - 2024**

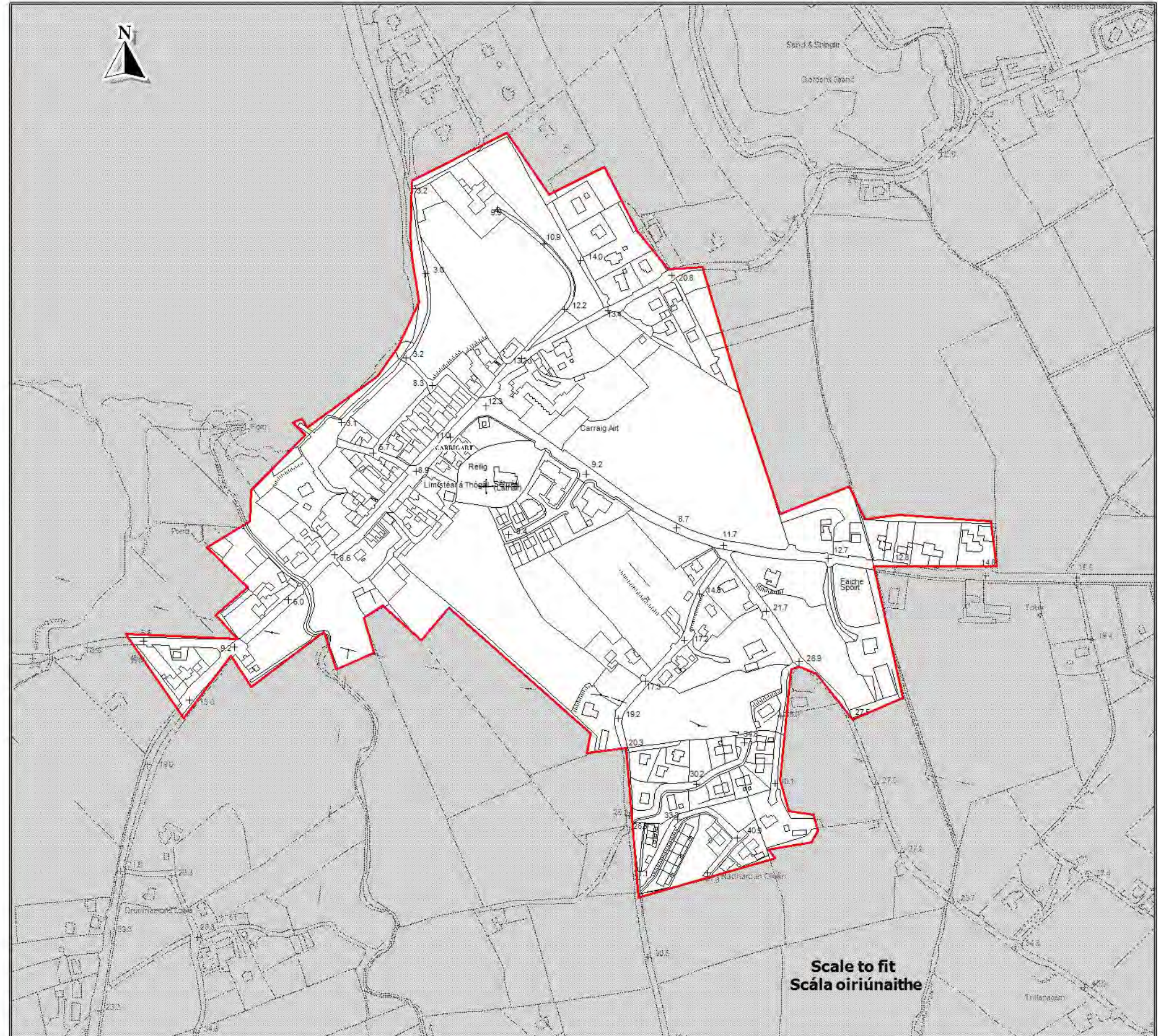
**Layer 3 - Map 15.26
Sraith 3 - Léarscáil 15.26**

**Carrigart
Carraig Airt**

**Settlement Framework
Creatlach Lonnaíochta**



Settlement Boundary
Teorainn Lonnaíochta



Source - Donegal County Council
Foinse - Comhairle Chontae Dhún na nGall

Ordnance Survey Ireland data reproduced under OSI Licence Number 2018/02/ODM#/Donegal County Council. Unauthorised reproduction infringes Ordnance Survey Ireland and Government of Ireland copyright. Ordnance Survey Ireland, 2018. Donegal County Council, 2018.
Sonraí de chuid Shuirbhíreacht Oiríniúis Éireann arna atáirgeadh faoi Uimhir Eheadúnála SOE 2018/02/ODM# Comhairle Contae Dhún na nGall. Má thagtar é seo a atáirgeadh gan údarás, sáirídh é de chuid Shuirbhíreacht Oiríniúis Éireann agus Rialtas na hÉireann. Shuirbhíreacht Oiríniúis Éireann, 2018. Comhairle Contae Dhún na nGall, 2018.

To be read in conjunction with relevant accompanying text contained in the front section of this appendix as well as other relevant objectives & policies of the CDP.
Le Samhail gcomhair leis an tsraith ábhartha trionócan ar fáil chun tosáigh sa chuid seo den aghaidh chomh maith le cuspóirí agus bearta ábhartha eile sa FPC.




**County Donegal
Development Plan
2018 - 2024**

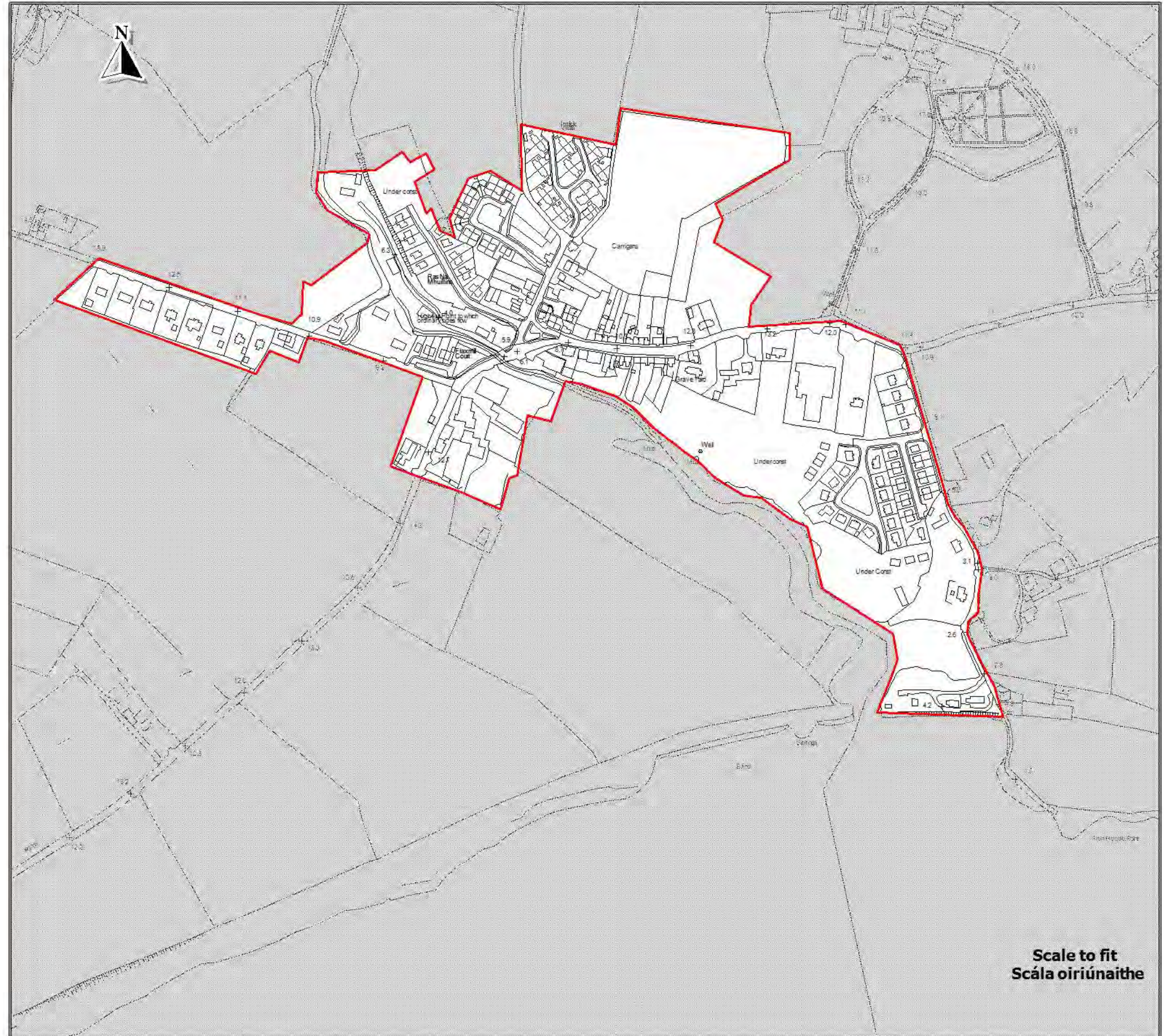
**Plean Forbartha
Contae Dhún na nGall
2018 - 2024**

Layer 3- Map 15.27
Sraith 3 - Léarscáil 15.27

**Carrigans
An Carraigín**

Settlement Framework
Creatlach Lonnaíochta

 Settlement Boundary
Teorainn Lonnaíochta






**County Donegal
Development Plan
2018 - 2024**

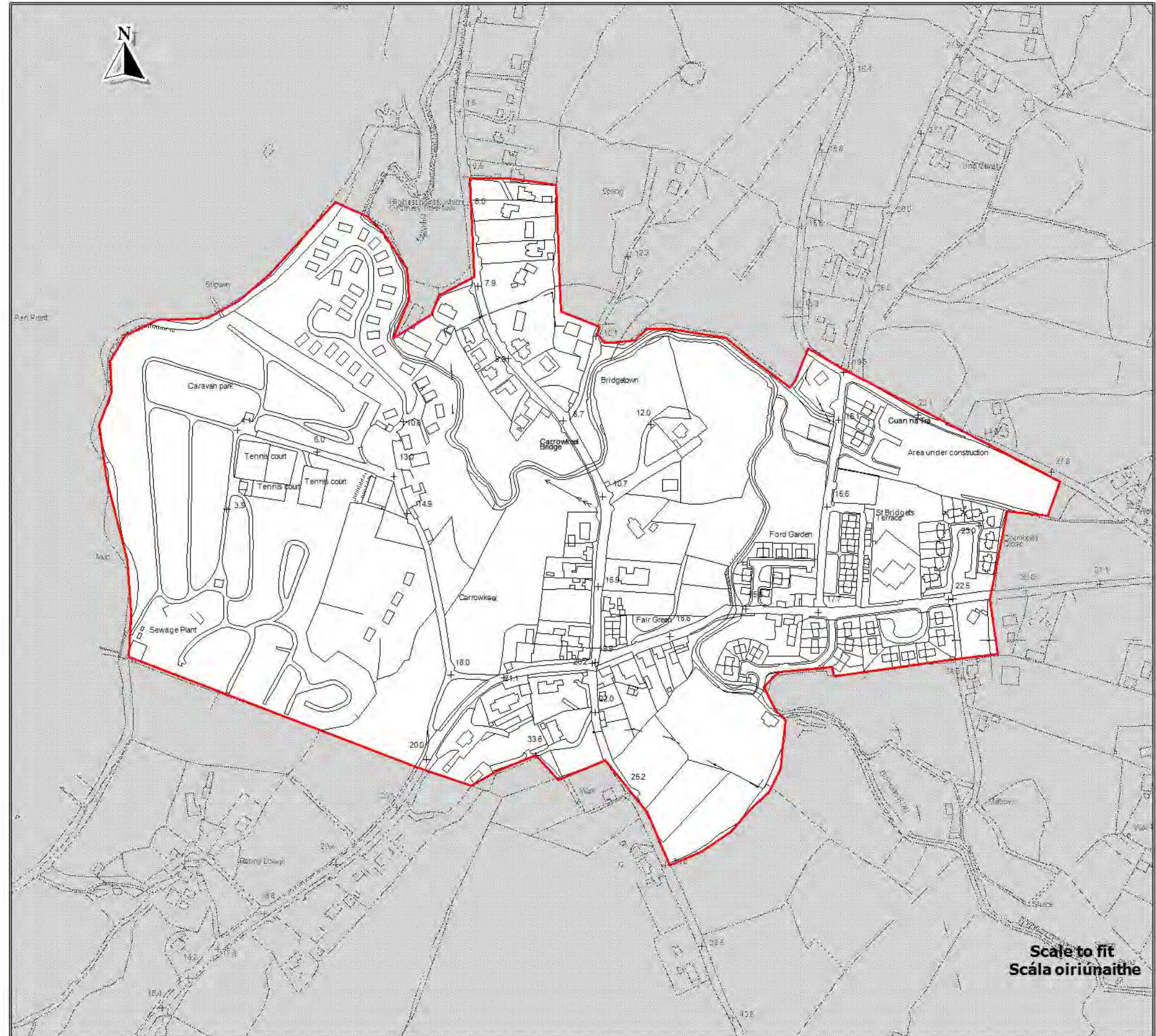
**Plean Forbartha
Contae Dhún na nGall
2018 - 2024**

Layer 3 - Map 15.28
Sraith 3 - Léarscáil 15.28

**Kerrykeel
An Cheathrú Chaol**

Settlement Framework
Creatlach Lonnaíochta

 Settlement Boundary
Teorainn Lonnaíochta



Scale to fit
Scála oiriúnaithe

Source - Donegal County Council
Foinse - Comhairle Chontae Dhún na nGall

Ordnance Survey Ireland data reproduced under OSI Licence Number 2018/02/CCMA/Donagall County Council. Unauthorised reproduction infringes Ordnance Survey Ireland and Government of Ireland copyright. Ordnance Survey Ireland, 2018. Donegal County Council, 2018.
Sonraí de chuid Shuirbhíreacht Orláinis Éireann air a dtuairisc a bhfuil i gceol leis an t-licénsíocht SOE 2018/02/CCMA Comhairle Contae Dhún na nGall. Má dhéantar é seo a athrú nó a athscríobhadh, gairfidh sé cóipcheart Shuirbhíreacht Orláinis Éireann agus Rialtas na hÉireann. Shuirbhíreacht Orláinis Éireann, 2018.
Comhairle Contae Dhún na nGall, 2018.

To be read in conjunction with relevant accompanying text contained in the front section of this appendix as well as other relevant objectives & policies of the DCP.
Le léamh i gcomhar leis an t-éileach abhartha ionascair atá chun tosaigh sa chuid seo den agairt chomh maith le tuairisc agus bearta abhartha eile sa APC.




**County Donegal
Development Plan
2018 - 2024**

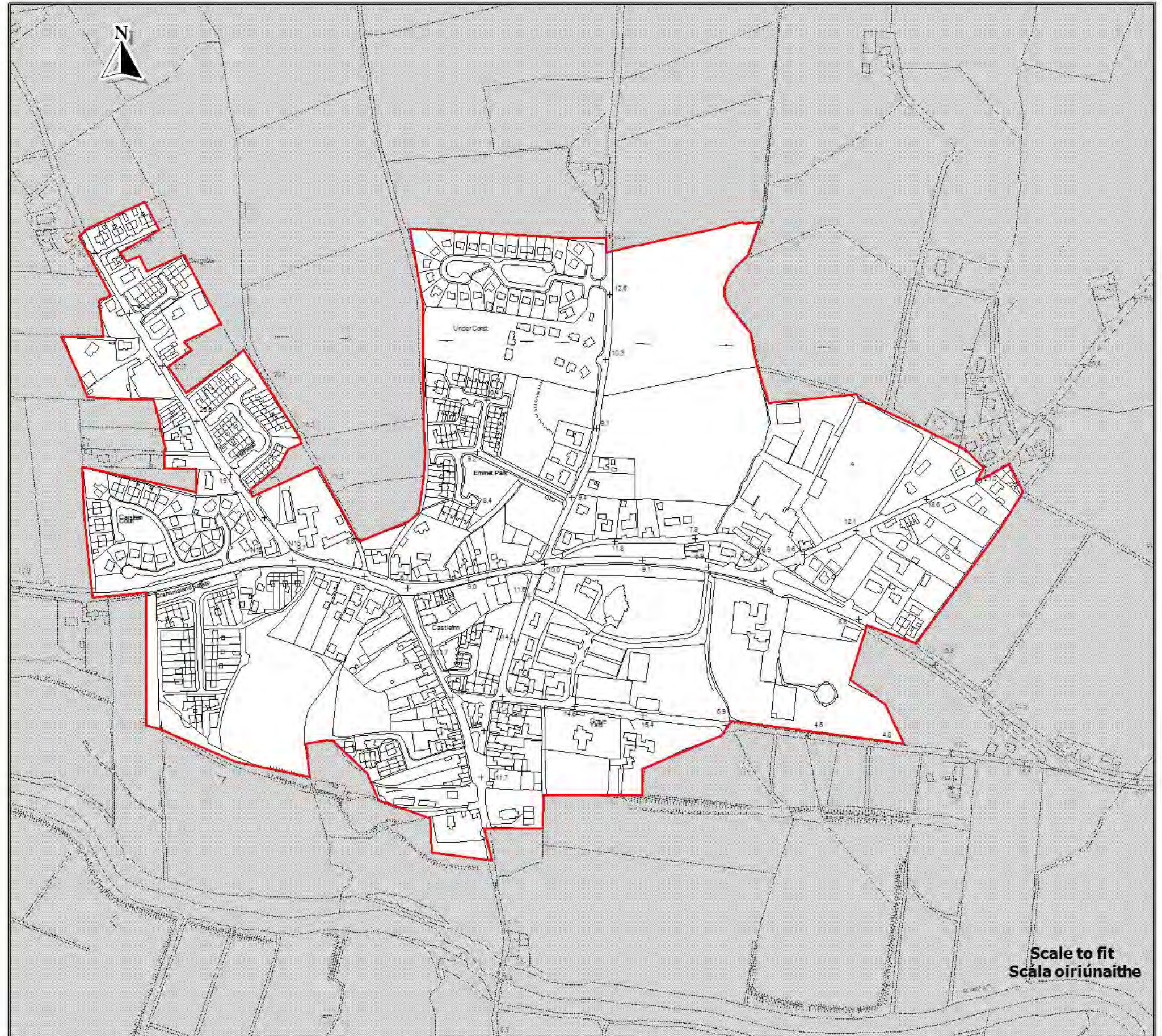
**Plean Forbartha
Contae Dhún na nGall
2018 - 2024**

**Layer 3 - Map 15.29
Sraith 3 - Léarscáil 15.29**

**Castlefinn
Caisleán na Finne**

**Settlement Framework
Creatlach Lonnaíochta**

 Settlement Boundary
Teorainn Lonnaíochta



Source - Donegal County Council
Foinse - Comhairle Chontae Dhún na nGall

Ordnance Survey Ireland data reproduced under OSI Licence Number 2013/02/CCMA/Donegal County Council. Unauthorised reproduction infringes Ordnance Survey Ireland and Government of Ireland copyright. Ordnance Survey Ireland, 2013. Donegal County Council, 2018.
Sonraí de chuid Shúilthír a bhfuil sé ar fáil faoi a dtáirgeadh faoi Uimhir Cheadúnais SOE 2013/02/CCMA Comhairle Contae Dhún na nGall. Má dhéantar é seo a dtáirgeadh gan údarás, sáróidh sé coir cearta Shúilthír agus Rialtas na hÉireann. Shúilthír a bhfuil sé ar fáil faoi a dtáirgeadh faoi Uimhir Cheadúnais SOE 2013/02/CCMA Comhairle Contae Dhún na nGall, 2018.

To be read in conjunction with relevant accompanying text contained in the front section of this app as well as other relevant objectives & policies of the CDP.
Le léamh i gcomhar leis an téacs ábhartha trídísicáil ar a dhá chuid seo den aistriúchán chomh maith le cuspóir agus bearta ábhartha eile sa PPC.




**County Donegal
Development Plan
2018 - 2024**

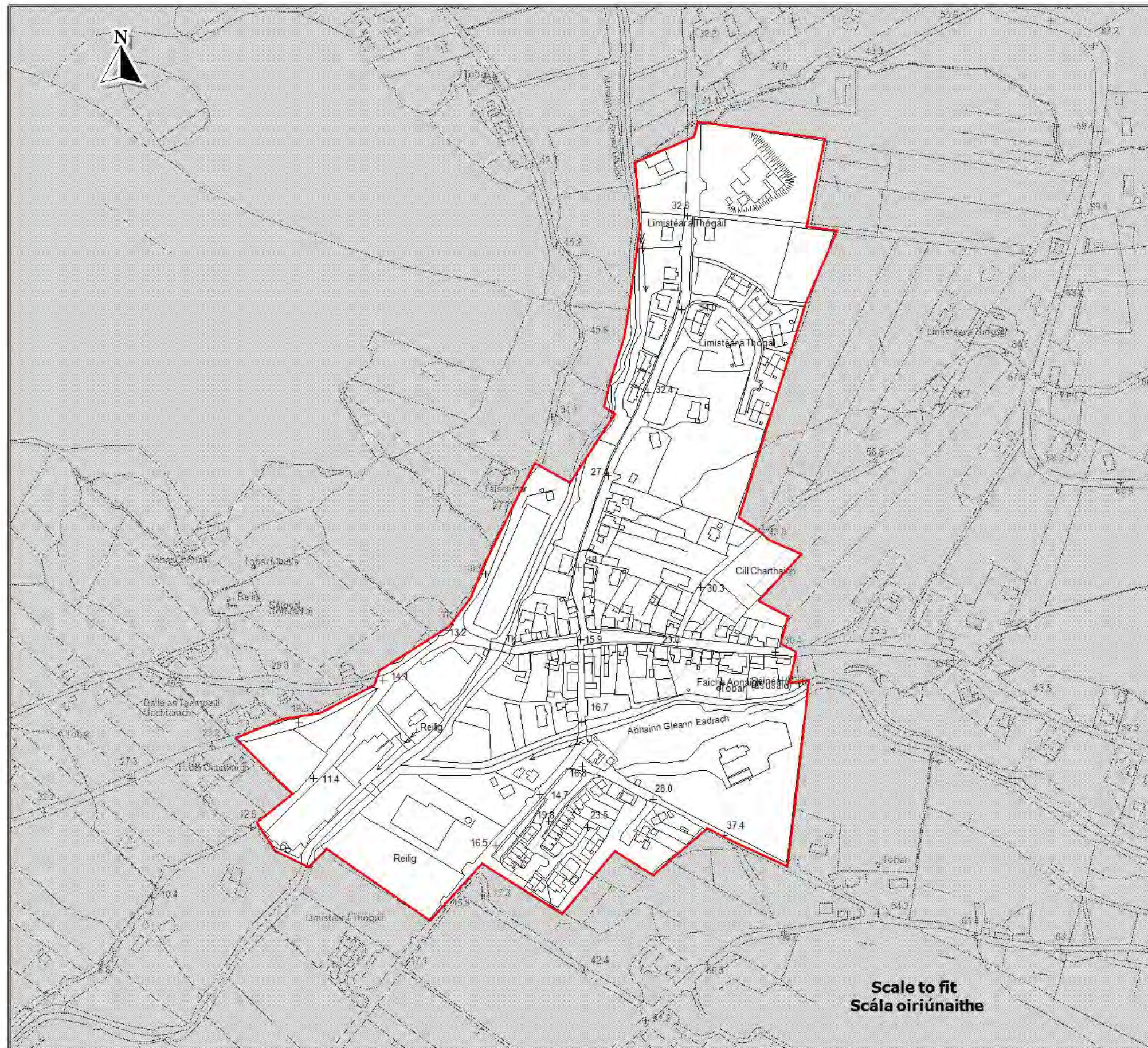
**Plean Forbartha
Contae Dhún na nGall
2018 - 2024**

Layer 3 - Map 15.30
Sraith 3 - Léarscáil 15.30

**Cill Charthaigh
Kilcar**

Settlement Framework
Creatlach Lonnaíochta

 Settlement Boundary
Teorainn Lonnaíochta



Source - Donegal County Council
Foinse - Comhairle Chontae Dhún na nGall

Ordnance Survey Ireland data reproduced under OS Licence Number 2018/02/CCMA/Donegal County Council. Unauthorised reproduction infringes Ordnance Survey Ireland and Government of Ireland copyright. Ordnance Survey Ireland, 2018. Donegal County Council, 2018.
Soinní de chuid Shuirbhíreacht Ordnaire Éireann arna athrú gearr faoi Uimhir Chéadúnais 2018/02/CCMA Comhairle Contae Dhún na nGall. Níl cheadúnas é seo a athrú gearr gan údarás, sa chiall ná sa chiall chéard Shuirbhíreacht Ordnaire Éireann agus Rialtas na hÉireann. Shuirbhíreacht Ordnaire Éireann, 2018. Comhairle Contae Dhún na nGall, 2018.

To be read in conjunction with relevant accompanying text contained in the front section of this appendix as well as other relevant objectives & policies of the CDP.
Le léamh i gcomhar leis an téacs ábhartha priontáil sa chuid seo den aguisín chomh meall le ceapáirí agus beataí ábhartha eile sa CDP.




**County Donegal
Development Plan
2018 - 2024**

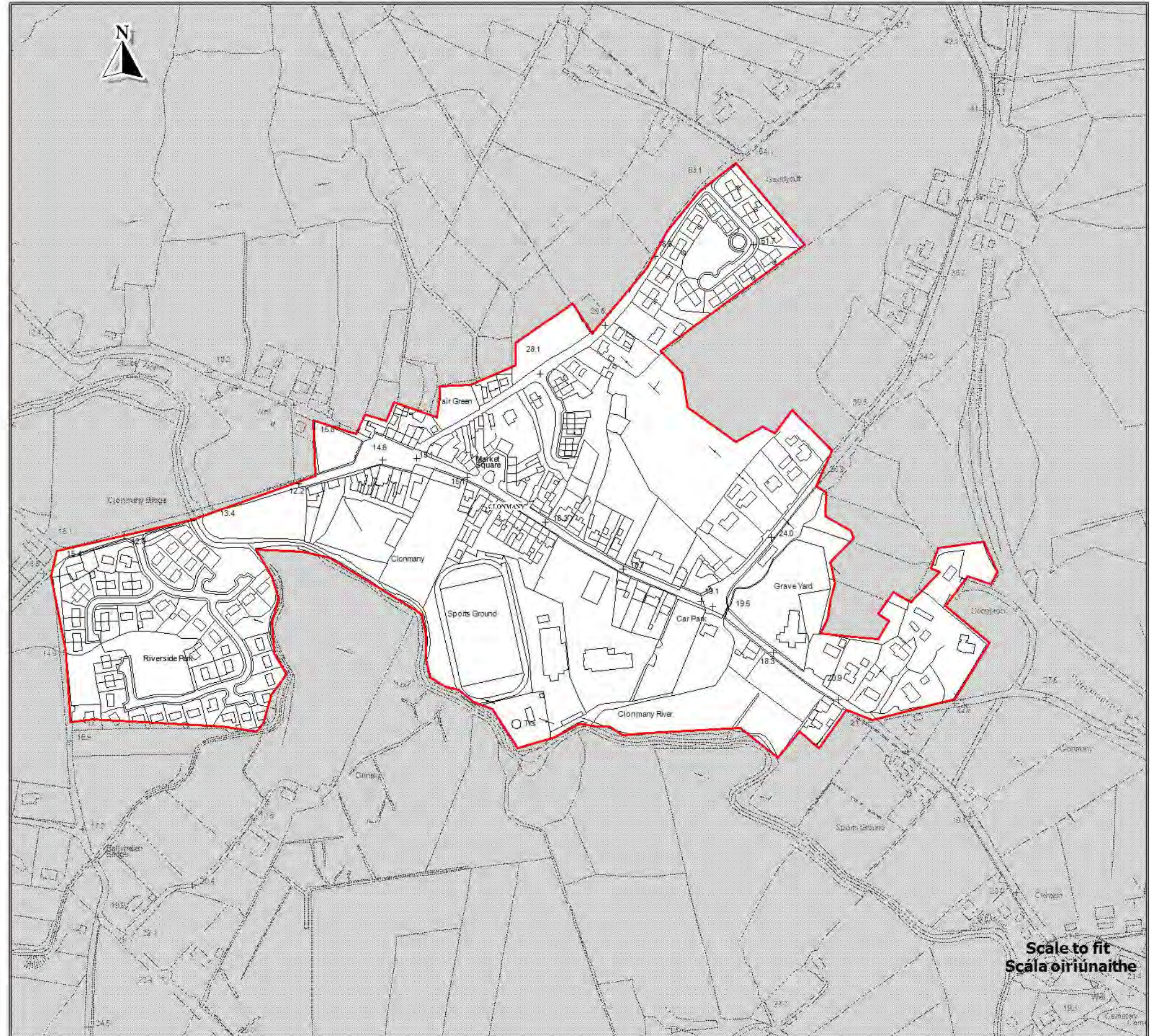
**Plean Forbartha
Contae Dhún na nGall
2018 - 2024**

Layer 3 - Map 15.31
Sraith 3 - Léarscáil 15.31

**Clonmany
Cluain Maine**

Settlement Framework
Creatlach Lonnaíochta

 Settlement Boundary
Teorainn Lonnaíochta



Scale to fit
Scála oiriúnaithe

Source - Donegal County Council
Foinse - Comhairle Chontae Dhún na nGall

Ordnance Survey Ireland data reproduced under OSI Licence Number 2018/02/CCMA/Donegal County Council. Unauthorised reproduction infringes Ordnance Survey Ireland and Government of Ireland copyright. Ordnance Survey Ireland 2018. Donegal County Council 2018.
Sonraí de chuid Shírthreacht Ordnaís Éireann a bhfuil ceadúnas SOE 2018/02/CCMA Comhairle Contae Dhún na nGall. Mhó d'ádhúláir é seo a atá ingeall gan údarás, sárúch é coir chioncharr Shírthreacht Ordnaís Éireann agus Rialtas na hÉireann. Shírthreacht Ordnaís Éireann 2018. Comhairle Contae Dhún na nGall 2018.

To be read in conjunction with relevant accompanying text contained in the front section of this appendix as well as other relevant objectives, policies of the IDP.
Le léamh i gcomhar leis an téacs abhartha tróilcair atá chun tosaigh sa chuid seo den eagrán chomh maith le doiciméid agus bearta abhartha eile sa Plean.



**County Donegal
Development Plan
2018 - 2024**

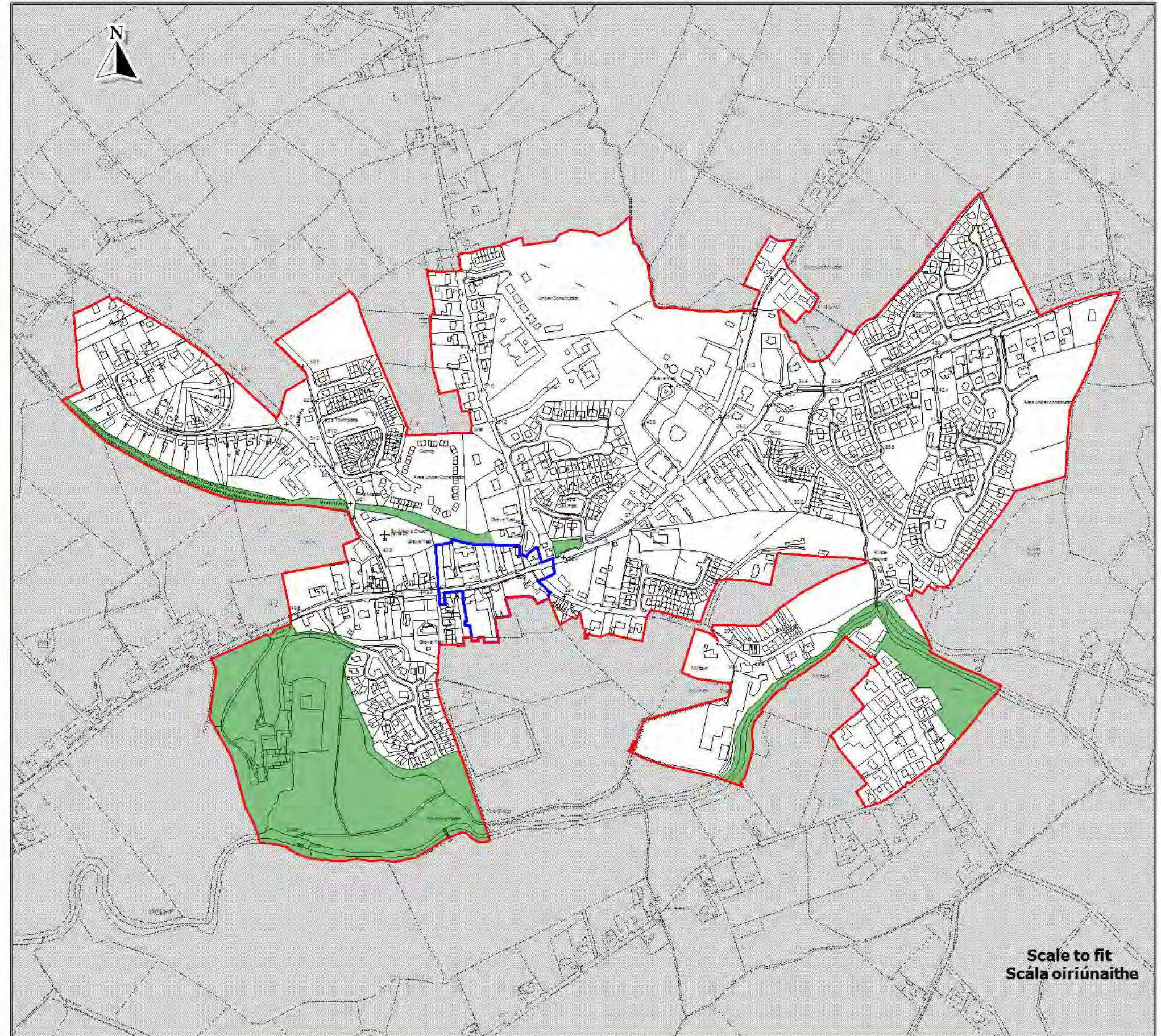
**Plean Forbartha
Contae Dhún na nGall
2018 - 2024**

layer 3 - Map 15.32
Sraith 3 - Léarscáil 15.32

**Convoy
Conmhaigh**

**Settlement Framework
Creat Lonnaíochta**

- Settlement Envelopes
Imchlúdaigh Lonnaíochta
- Town Centre
Lár an Bhaile
- Amenity Areas
Limistéir Thaitneamhachta



Source - Donegal County Council
Foinse - Comhairle Chontae Dhún na nGall

Ordnance Survey Ireland data reproduced under OSI Licence Number 2018/02/CCMA/Donegal County Council. Unauthorised reproduction infringes Ordnance Survey Ireland and Government of Ireland copyright. Ordnance Survey Ireland, 2018. Donegal County Council, 2018.
Somal de chuid Shuirbhíreachtaí Ordánas Éireann a n-atháirgeadh faoi Uimhir Licéadúnaí SGE 2018/02/CCMA/Comhairle Contae Dhún na nGall. Níl dhéantar é seo a atháirgeadh gan údarás; s'áirdí/le cóipeacht Shuirbhíreachtaí Ordánas Éireann agus Rialtas na hÉireann. Shuirbhíreachtaí Ordánas Éireann, 2018. Comhairle Contae Dhún na nGall, 2018.

To be read in conjunction with relevant accompanying text contained in the front section of this appendix as well as other relevant objectives & policies of the CDF.
Le léamh i gcomhar leas an téacs ábhartha ionlacain atá clúdaithe i bhfréamh seo den aguisin chomh le leasúin agus bearta ábhartha eile sa PCF.






**County Donegal
Development Plan
2018 - 2024**

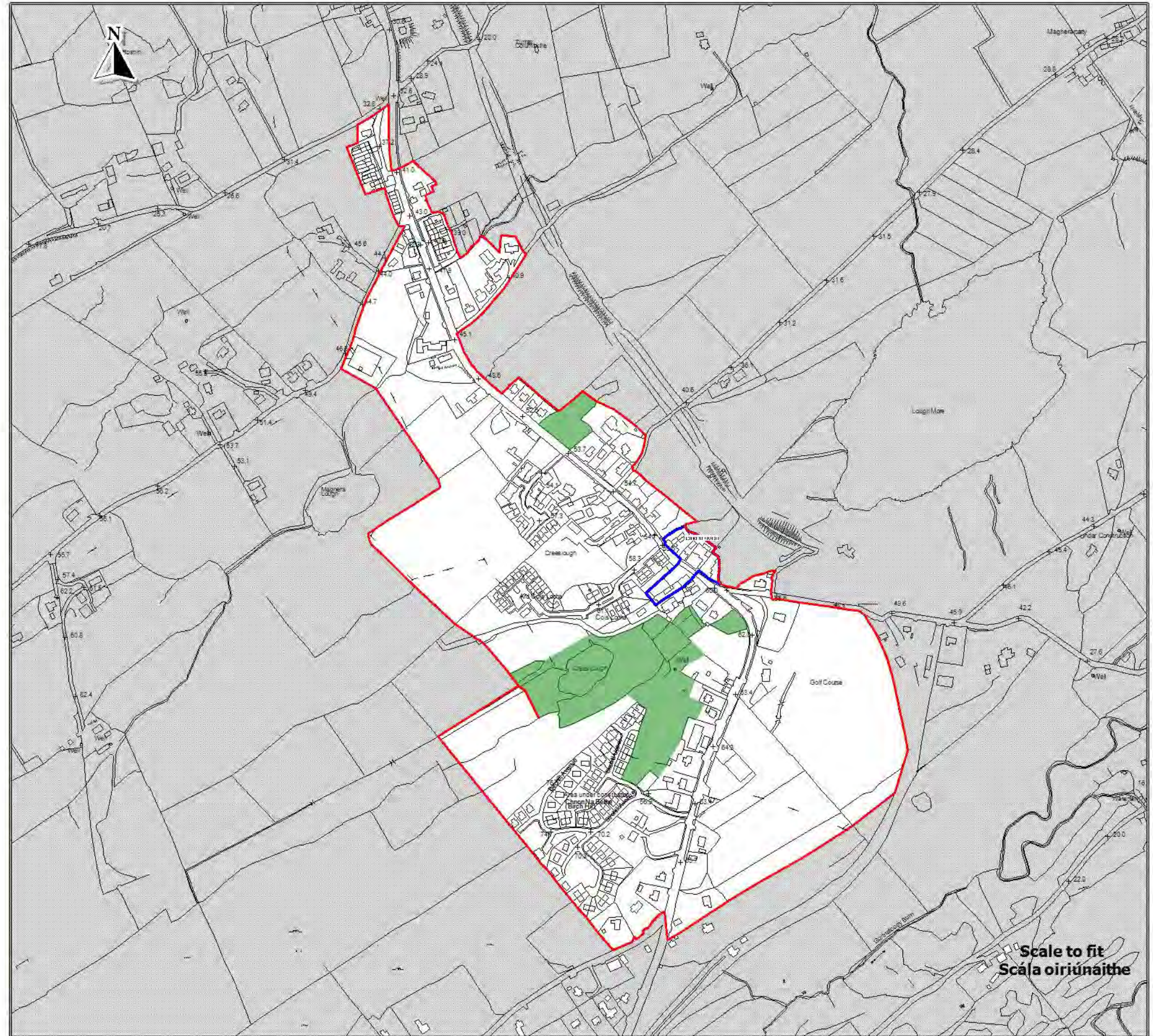
**Plean Forbartha
Contae Dhún na nGall
2018 - 2024**

**Layer 3 - Map 15.33
Sraith 3 - Léarscáil 15.33**

**Creeslough
An Craoslach**

**Settlement Framework
Creat Lonnaíochta**

-  Settlement Envelopes
Imchlúdaigh Lonnaíochta
-  Town Centre
Lár an Bhaile
-  Amenity Areas
Limistéir Thaitneamhachta



Source - Donegal County Council
Foinse - Comhairle Chontae Dhún na nGall

Ordnance Survey Ireland data reproduced under OSL Licence Number 2018/02/CCMA/Donegal County Council. Unauthorised reproduction infringes Ordnance Survey Ireland and Government of Ireland copyright. Ordnance Survey Ireland, 2018. Donegal County Council, 2018.
Sonraí de chuid Siúirbhíreachtú Ordánais Éireann air a athrú gan fáil Uimhir Chleadmáis 50/2018/02/CCMA Comhairle Contae Dhún na nGall. Níl dlí leat a athrú gan údarás: yárdlín seiceálaí Shuibhneachtú Ordánais Éireann agus Rialtas na hÉireann. Shuibhneachtú Ordánais Éireann, 2018. Comhairle Contae Dhún na nGall, 2018.

To be read in conjunction with relevant accompanying text contained in the front section of this appendix as well as other relevant objectives & policies of the DDP.
Le léamh i gcomhar leis an téacs ábhartha bunleáir atá díriú ar a ghlúidseo den aguláin chomh maith le cospóir agus bearta ábhartha eile sa PPC.




**County Donegal
Development Plan
2018 - 2024**

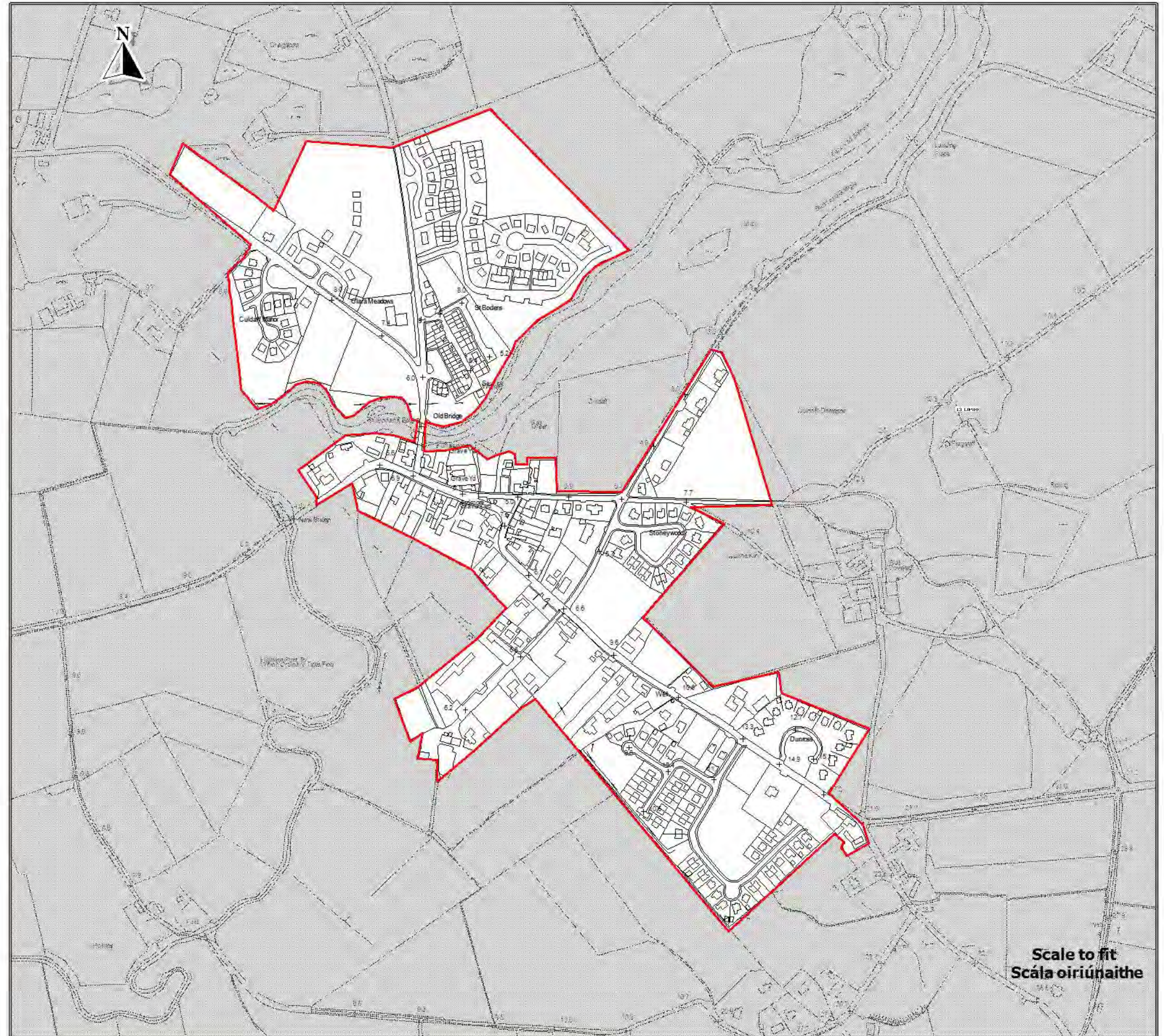
**Plean Forbartha
Contae Dhún na nGall
2018 - 2024**

Layer 3 - Map 15.34
Sraith 3 - Léarscáil 15.34

**Culdaff
Cúil Dabhcha**

Settlement Framework
Creatlach Lonnaíochta

 Settlement Boundary
Teorainn Lonnaíochta



Source - Donegal County Council
Foinse - Comhairle Chontae Dhún na nGall

Ordnance Survey Ireland data reproduced under OSI Licence Number 2018/02/CCMA/Donnegal County Council. Unauthorised reproduction infringes Ordnance Survey Ireland and Government of Ireland copyright. Ordnance Survey Ireland, 2018. Donegal County Council, 2018.
Saintráil de chuid Shuirbhí Eirsíochtaí, Oidnais Éireann agus a raigeadh faoi Uimhir Chasúnais S0E 2018/02/CCMA Comhairle Contae Dhún na nGall. Ní dhéantar é seo a atáirgeadh gan údarás, adriúidh sé cóir chearta Shuirbhí Eirsíochtaí Oidnais Éireann agus Rialtas na hÉireann. Shuirbhí Eirsíochtaí Oidnais Éireann, 2018. Comhairle Contae Dhún na nGall, 2018.

To be read in conjunction with relevant accompanying text contained in the front section of this appendix as well as other relevant objectives, policies of the IDP.
Le léamh i gcomhar leis an téacs abhartha sa leagan atá chun tosaigh sa chuid seo den agus i bhcomhar leis le cuspóir agus bearta abhartha eile sa IDP.




**County Donegal
Development Plan
2018 - 2024**

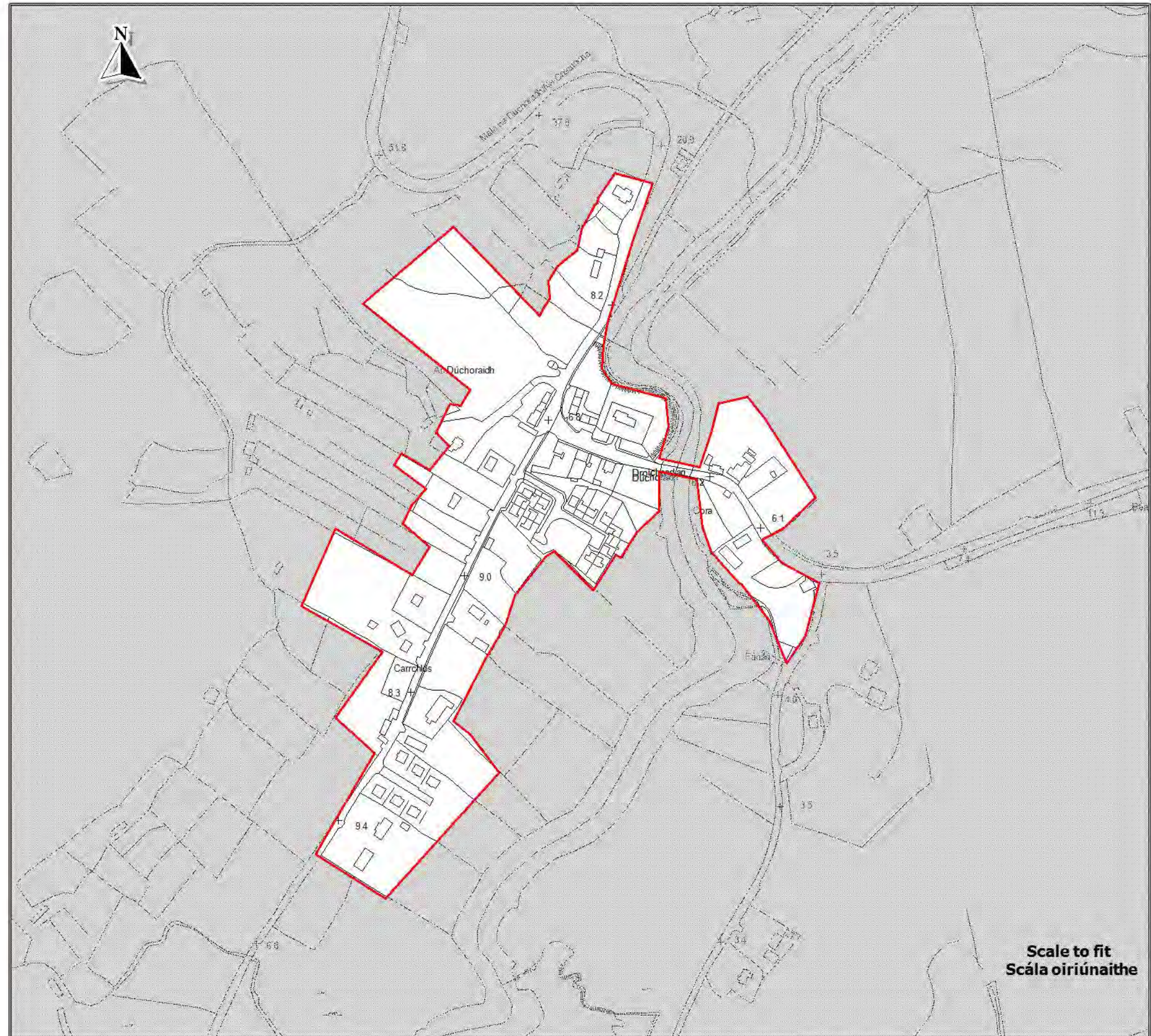
**Plean Forbartha
Contae Dhún na nGall
2018 - 2024**

Layer 3 - Map 15.35
Sraith 3 - Léarscáil 15.35

**Doochary
An Dúchoraidh**

Settlement Framework
Creatlach Lonnaíochta

 Settlement Boundary
Teorainn Lonnaíochta



Scale to fit
Scála oiriúnaithe

Source - Donegal County Council
Foinse - Comhairle Chontae Dhún na nGall

Ordnance Survey Ireland data reproduced under OSI Licence Number 2018/02/CCMA/Donegal County Council. Unauthorised reproduction infringes Ordnance Survey Ireland and Government of Ireland copyright. Ordnance Survey Ireland, 2018. Donegal County Council, 2018.
Sraith de chuid Shuirbhíreacht Ordnaic Éireann arís aráirgeadh faoi Lúimhir Chreadúnata SOE 2018/02/CCMA Comhairle Contae Dhún na nGall. Má dhéanfar é seo a atáirgeadh gan údarás, saróidh sé coir cheart Shuirbhíreacht Ordnaic Éireann agus Rialtas na hÉireann. Shuirbhíreacht Contae Breann, 2018. Comhairle Contae Dhún na nGall, 2018.

To be read in conjunction with relevant accompanying text contained in the front section of this appendix as well as other relevant objectives & policies of the ODP.
Le léamh i gcomhar leis an téacs ábhartha priontáil in áth dún tosaigh sa chuid seo den aguisín chomh meith le coiríir agus beatais ábhartha eile sa PFC.




**County Donegal
Development Plan
2018 - 2024**

**Plean Forbartha
Contae Dhún na nGall
2018 - 2024**

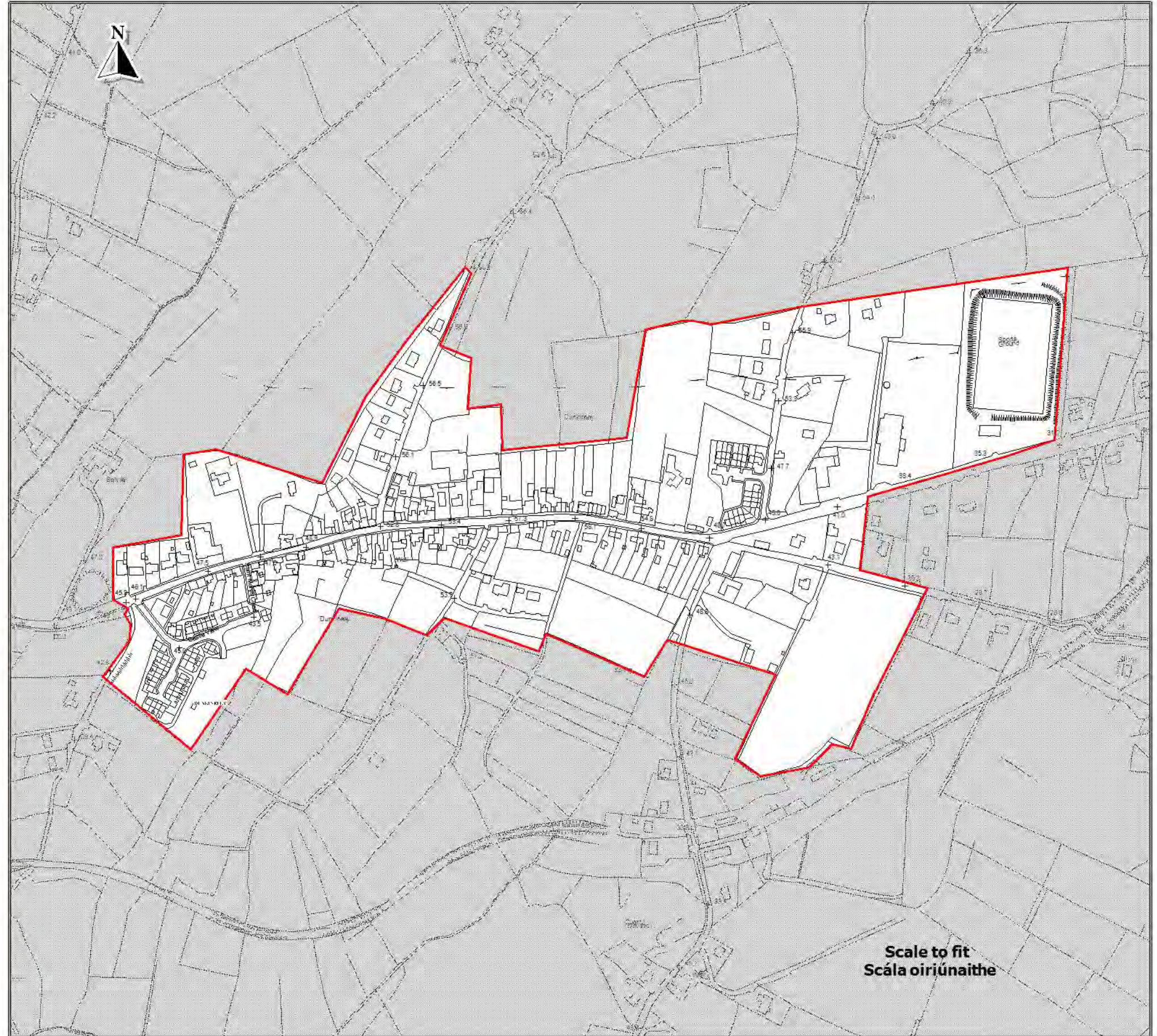
Layer 3 - Map 15.36
Sraith 3 - Léarscáil 15.36

**Dunkineely
Dún Cionnaola**

Settlement Framework
Creatlach Lonnaíochta



Settlement Boundary
Teorainn Lonnaíochta





**County Donegal
Development Plan
2018 - 2024**

**Plean Forbartha
Contae Dhún na nGall
2018 - 2024**

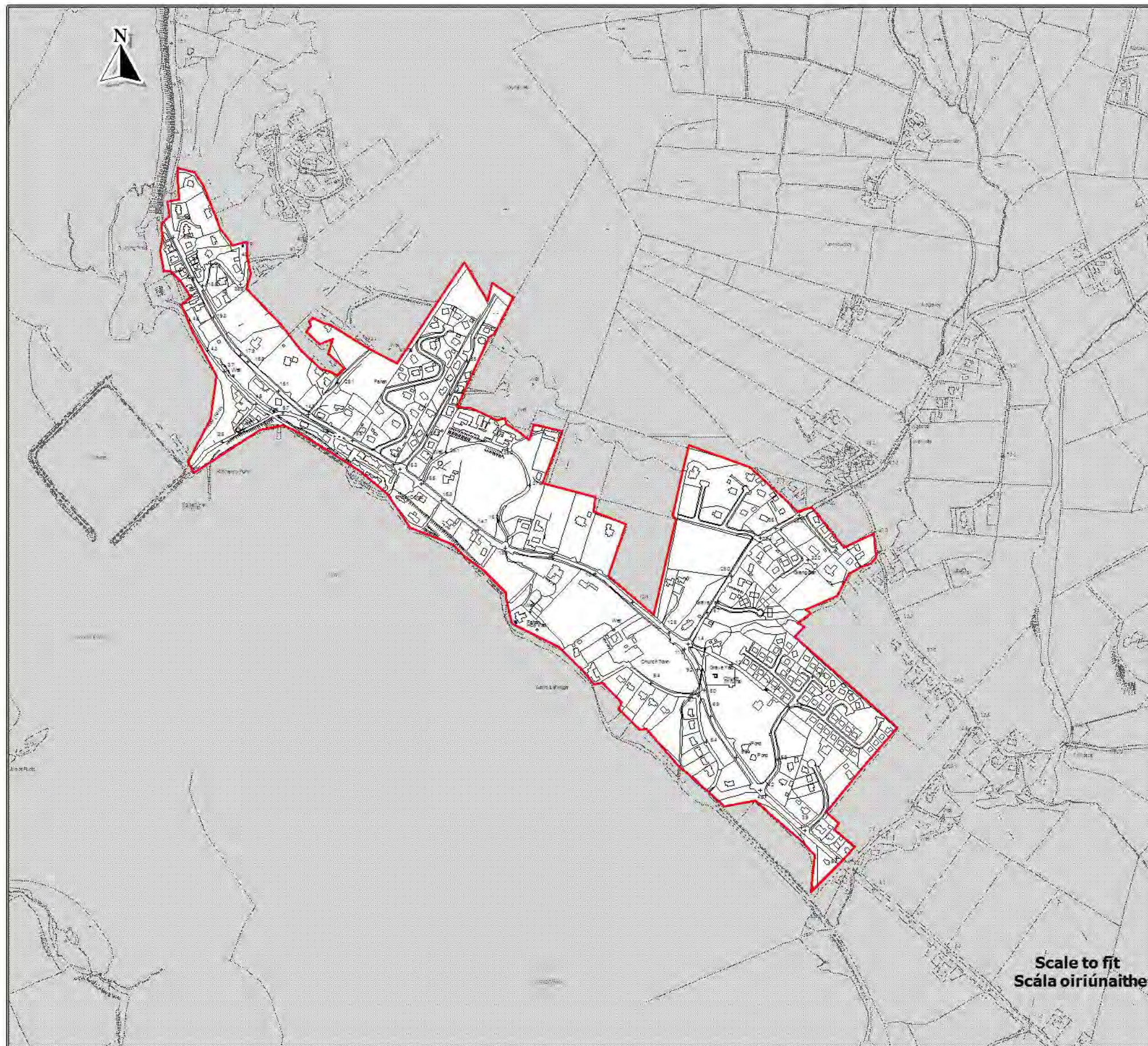
Layer 3 - Map 15.37
Sraith 3 - Léarscáil 15.37

**Fahan
Fathain**

Settlement Framework
Creatlach Lonnaíochta



Settlement Boundary
Teorainn Lonnaíochta





**County Donegal
Development Plan
2018 - 2024**

**Plean Forbartha
Contae Dhún na nGall
2018 - 2024**

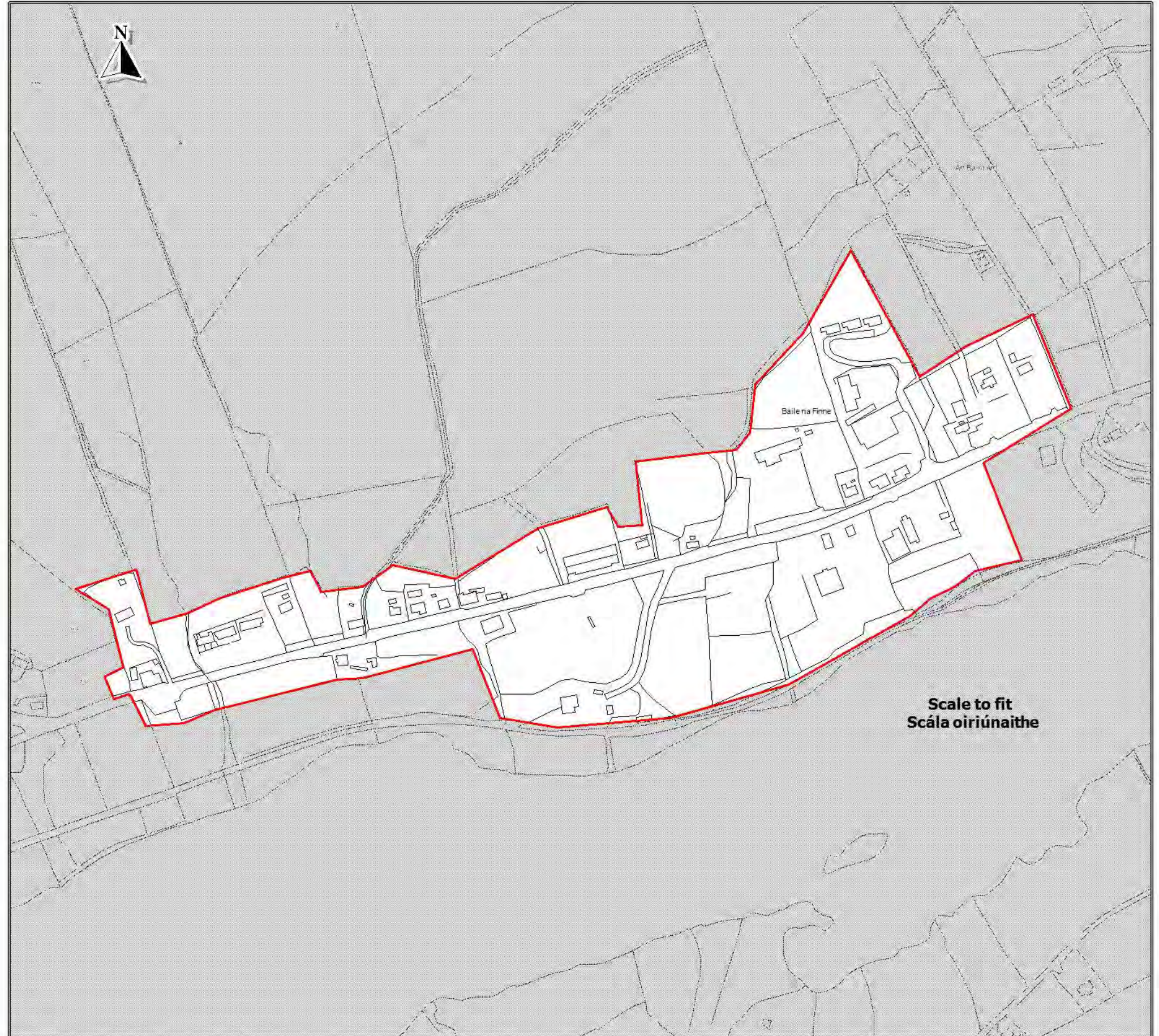
**Layer 3 - Map 15.38
Sraith 3 - Léarscáil 15.38**

**Fintown
Baile na Finne**

**Settlement Framework
Creatlach Lonnaíochta**



Settlement Boundary
Teorainn Lonnaíochta



Source - Donegal County Council
Foinse - Comhairle Chontae Dhún na nGall

Ordnance Survey Ireland data reproduced under OSI Licence Number 2018/02/CCMA/County Donegal. Unauthorised reproduction infringes Ordnance Survey Ireland and Government of Ireland copyright. Ordnance Survey Ireland, 2018. Donegal County Council, 2018.
Sainraí de chuid Shúilbhíreacht Órdnais Éireann arna aatáirgeadh faoi Uimhir Chleadónais SOE 2018/02/CCMA/Comhairle Contae Dhún na nGall. Má dhéantar é seo a atáirgeadh gan údarás, a éiríodh le ceip chreacht Shúilbhíreacht Órdnais Éireann agus Rialtas na hÉireann. Shúilbhíreacht Órdnais Éireann, 2018.
Comhairle Contae Dhún na nGall, 2018.

To be read in conjunction with relevant accompanying text contained in the front section of this appendix as well as other relevant objectives & policies of the CDP.
Le léamh i gcomhar leis an téacs ábhartha tróilácan atá chun tosaigh sa chuid seo den aghaidh chomh maith le cuspóir agus beartais ábhartha eile sa PPC.




**County Donegal
Development Plan
2018 - 2024**

**Plean Forbartha
Contae Dhún na nGall
2018 - 2024**

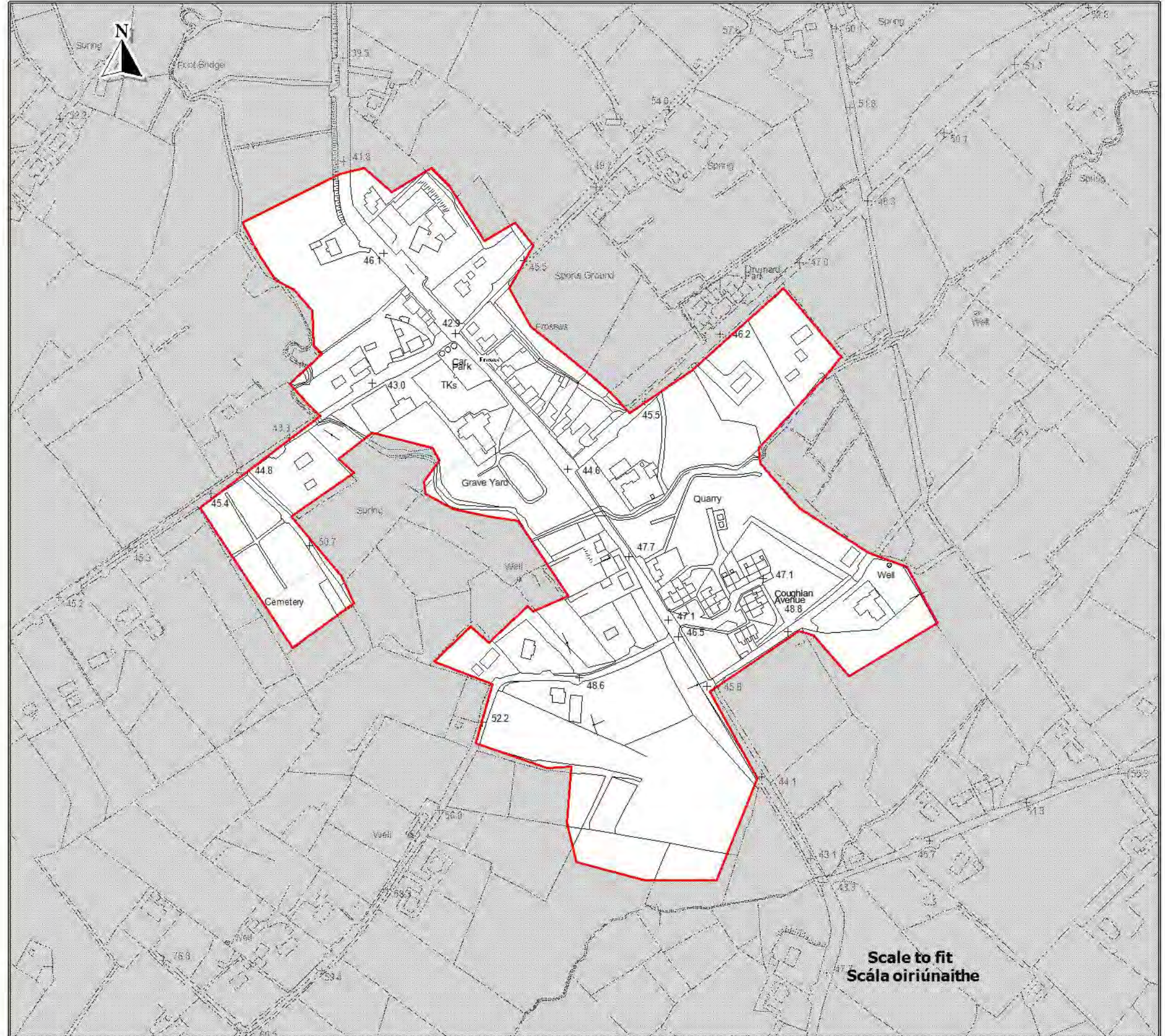
Layer 3 - Map 15.39
Sraith 3 - Léarscáil 15.39

**Frosses
Na Frosa**

Settlement Framework
Creatlach Lonnaíochta



Settlement Boundary
Teorainn Lonnaíochta



Scale to fit
Scála oiriúnaithe




**County Donegal
Development Plan
2018 - 2024**

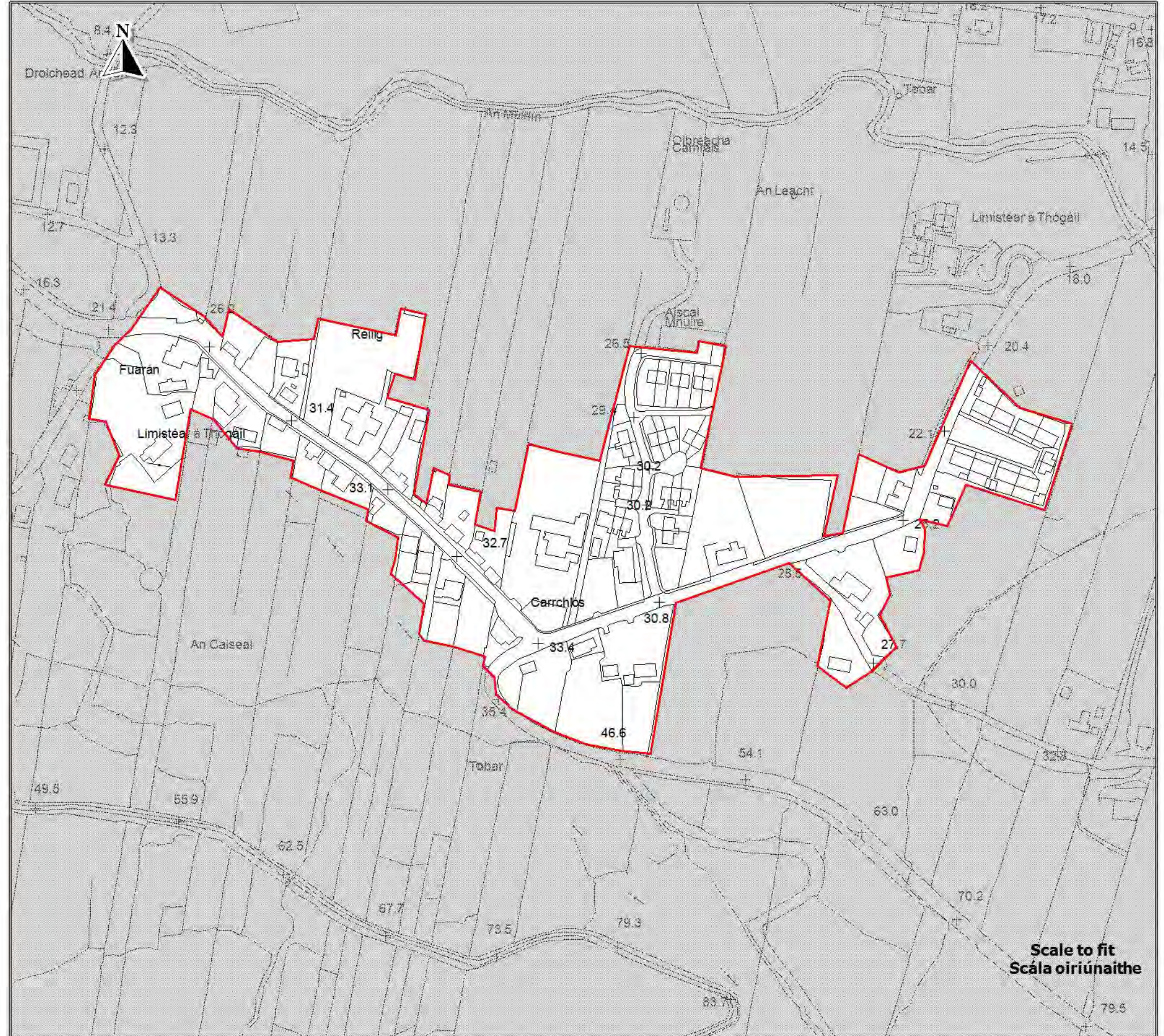
**Plean Forbartha
Contae Dhún na nGall
2018 - 2024**

**Layer 3 - Map 15.40
Sraith 3 - Léarscáil 15.40**

**Gleann Cholm Cille
Glencolmkille**

**Settlement Framework
Creat Lonnaíochta**

 Settlement Boundary
Teorainn Lonnaíochta



**Scale to fit
Scála oiriúnaithe**

Source - Donegal County Council
Foinse - Comhairle Chontae Dhún na nGall

Ordnance Survey Ireland data reproduced under OSI Licence Number 2018/02/CCMA/Donegal County Council. Unauthorised reproduction infringes Ordnance Survey, Ireland and Government of Ireland copyright. Ordnance Survey Ireland, 2018. Donegal County Council, 2018.
Sonraí de chuid Shuirbhíreachaí Ordánais Éireann-anna-stáirgeadh faoi Uimhír-Chesdúnais SOE-2018/02/CCMA Comhairle Contae Dhún na nGall. Má dhéantar é seo a athrú gearrú nó a athrú gearrú, is áiríonn sé cóipcheart Shuirbhíreachaí Ordánais Éireann agus Rialtas na hÉireann. Shuirbhíreachaí Ordánais Éireann, 2018. Comhairle Contae Dhún na nGall, 2018.

To be read in conjunction with relevant accompanying text contained in the front section of this appendix as well as other relevant objectives & policies of the DDP.
Le léamh i gcomhar leis an téacs ábhartha foilicéadair chun tuiscint a dhéanamh ar na cuspóirí agus bearta ábhartha eile sa DDP.




**County Donegal
Development Plan
2018 - 2024**

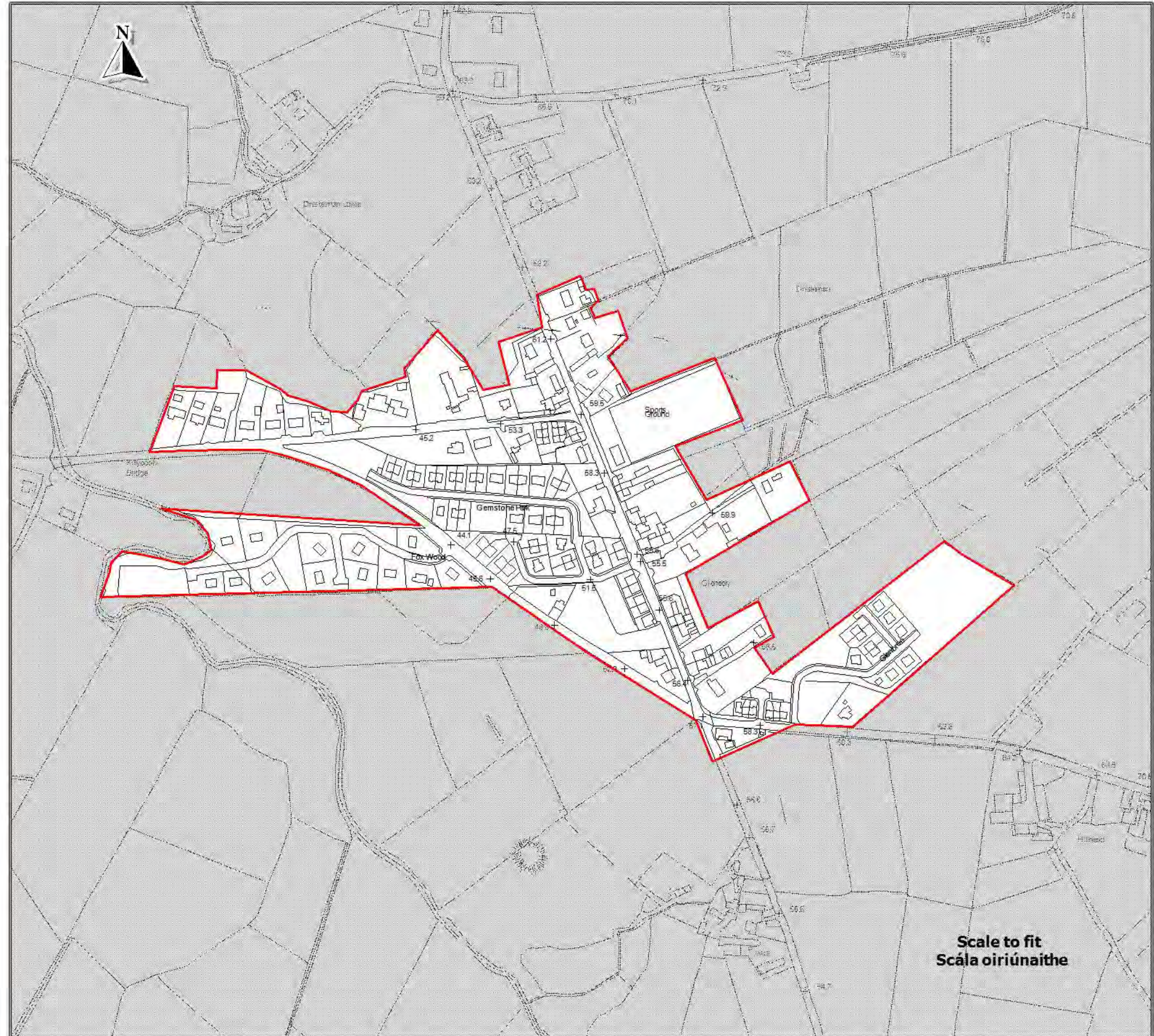
**Plean Forbartha
Contae Dhún na nGall
2018 - 2024**

Layer 3 - Map 15.41
Sraith 3 - Léarscáil 15.41

**Gleneely
Gleann Daoile**

**Settlement Framework
Creatlach Lonnaíochta**

 Settlement Boundary
Teorainn Lonnaíochta



**Scale to fit
Scála oiriúnaithe**

Source - Donegal County Council
Foinse - Comhairle Chontae Dhún na nGall

Ordnance Survey Ireland data reproduced under OSI Licence Number 2018/02/CCM4/Donegal County Council. Unauthorised reproduction infringes Ordnance Survey Ireland and Government of Ireland copyright. Ordnance Survey Ireland, 2018. Donegal County Council, 2018.
Sonraí de chuid Shuirbhíreacht Ordnáire Éireann amabailígeadh faoi Lúimhir Cheadúnais SOE 2018/02/CCM4 Comhairle Contae Dhún na nGall. Má dhéantar éiseo a atáirgeadh gan údarás, sáróidh sé cóipcheirt Shuirbhíreacht Ordnáire Éireann agus Rialtas na hÉireann. Shuirbhíreacht Ordnáire Éireann, 2018.
Comhairle Contae Dhún na nGall, 2018.

To be read in conjunction with relevant accompanying text contained in the front section of this appendix as well as other relevant objectives & policies of the DDP.
Le léamh i gcomhar leis an téacs a bhaineann le cáilrís a chun tosaigh i gcuid seo den aghaidh chomh maith le cuspóir agus bearta eile a bhaineann leis an DDP.




**County Donegal
Development Plan
2018 - 2024**

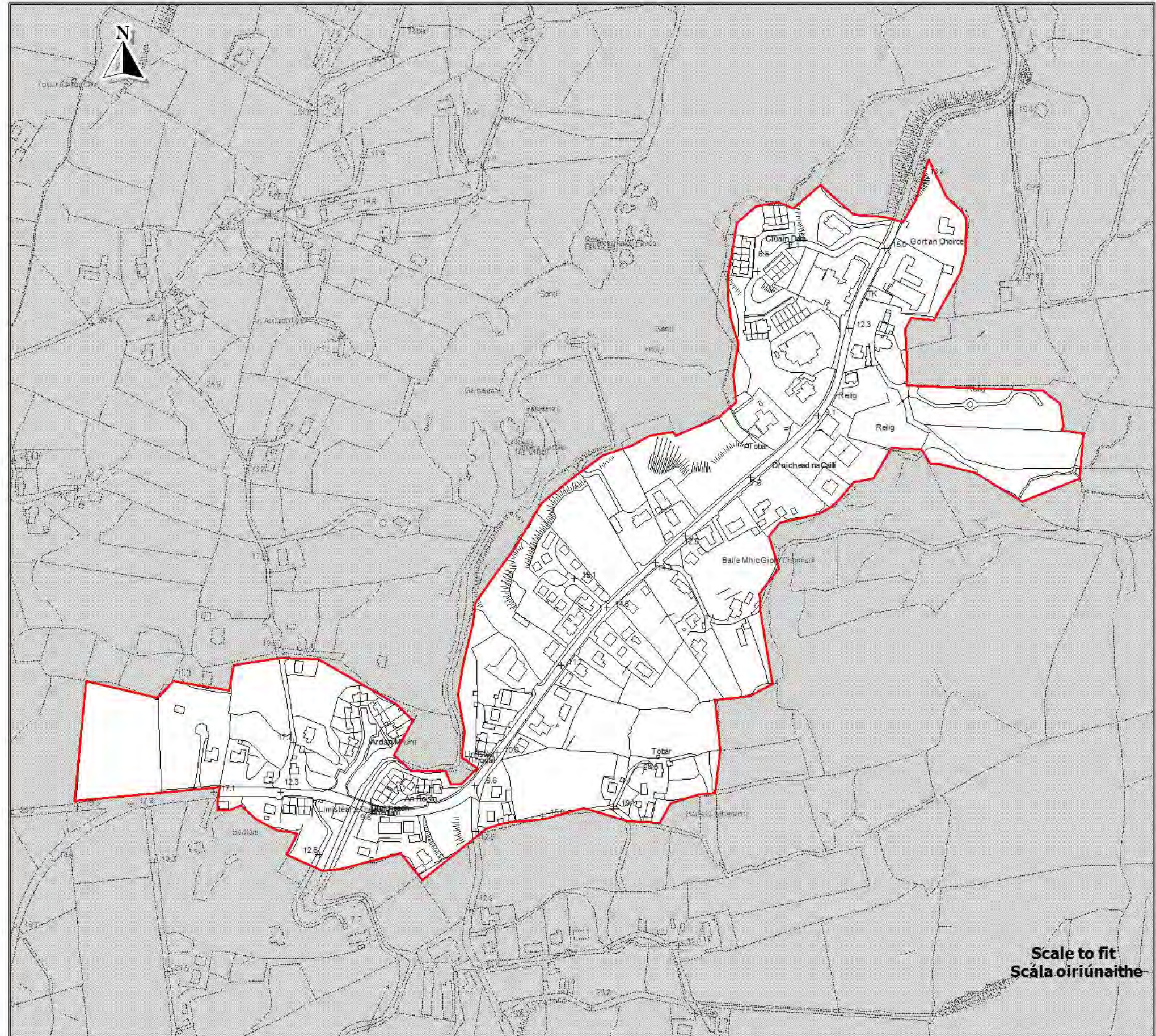
**Plean Forbartha
Contae Dhún na nGall
2018 - 2024**

Layer 3 - Map 15.42
Sraith 3 - Léarscáil 15.42

**Gort an Choirce
Gortahork**

Settlement Framework
Creatlach Lonnaíochta

 Settlement Boundary
Teorainn Lonnaíochta



Scale to fit
Scála oiriúnaithe




**County Donegal
Development Plan
2018 - 2024**

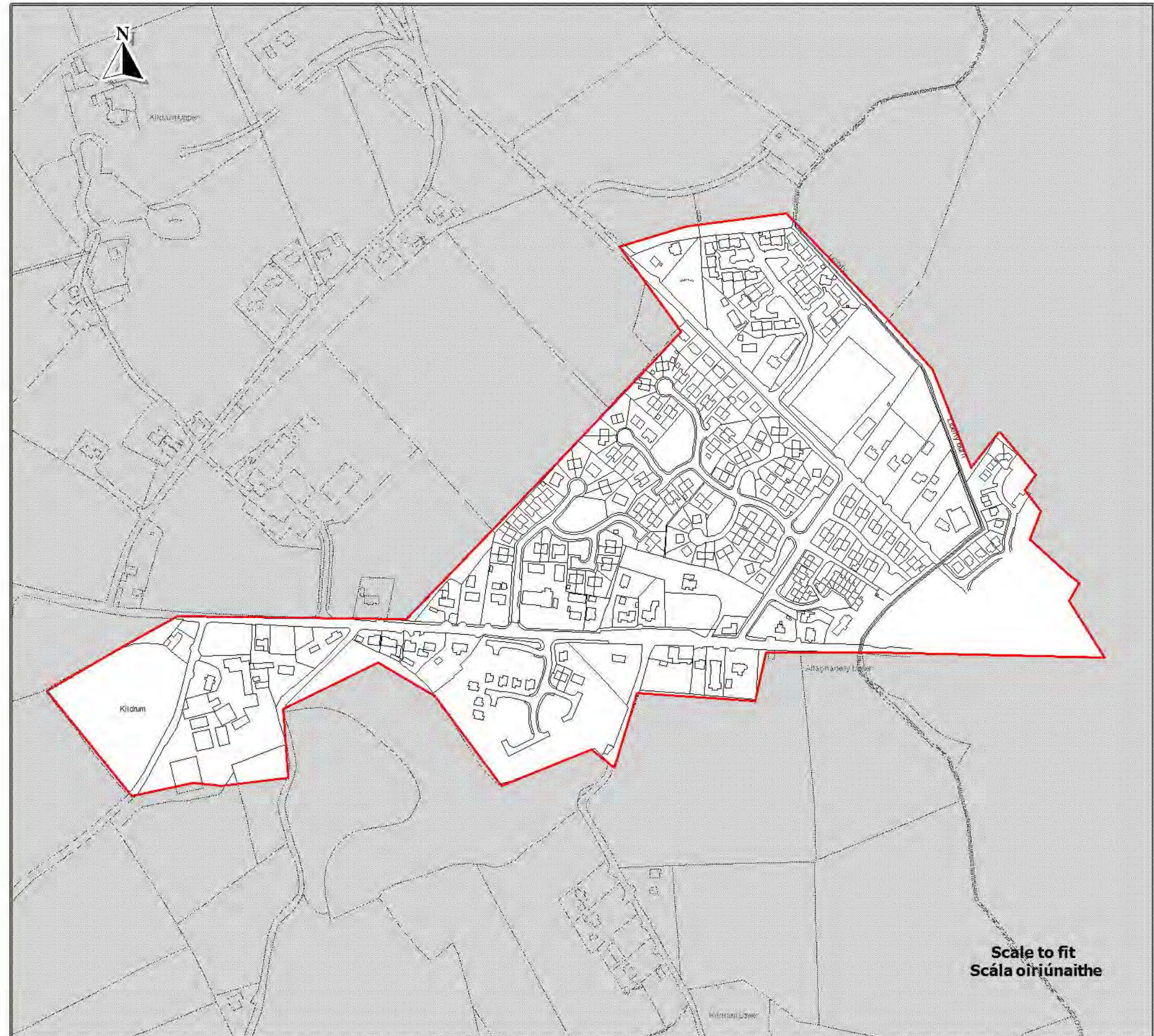
**Plean Forbartha
Contae Dhún na nGall
2018 - 2024**

Layer 3 - Map 15.43
Sraith 3 - Léarscáil 15.43

**Killea
Cill Fhéich**

**Settlement Framework
Creatlach Lonnaíochta**

 Settlement Boundary
Teorainn Lonnaíochta





**County Donegal
Development Plan
2018 - 2024**

**Plean Forbartha
Contae Dhún na nGall
2018 - 2024**

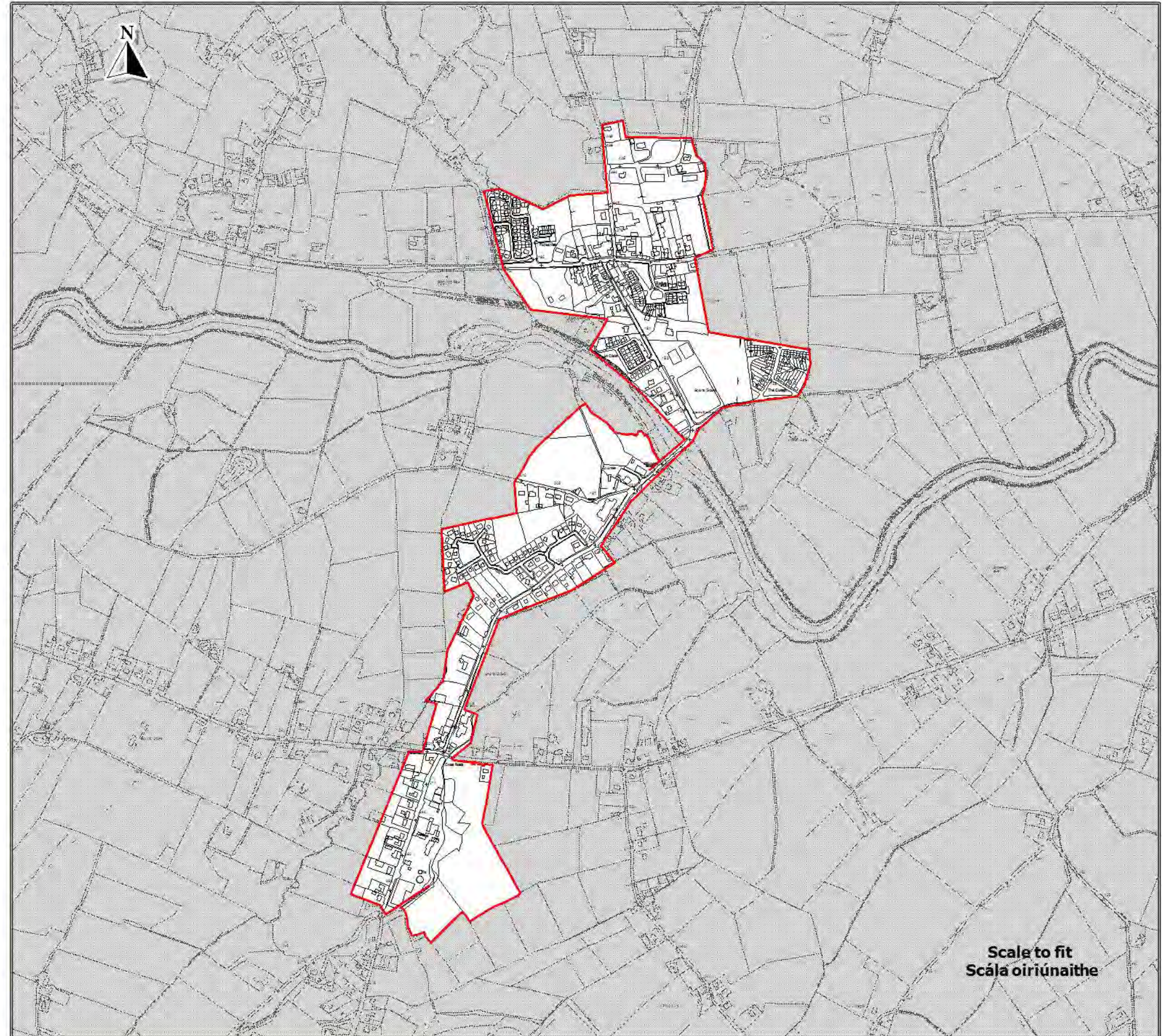
**Layer 3 - Map 15.44
Sraith 3 - Léarscáil 15.44**

**Killygordon
Cúil na gCuirridín**

**Settlement Framework
Creatlach Lonnaíochta**



**Settlement Boundary
Teorainn Lonnaíochta**



**Scale to fit
Scála oiriúnaithe**

Source - Donegal County Council
Foinse - Comhairle Chontae Dhún na nGall

Ordnance Survey Ireland data reproduced under OSI Licence Number 2018/02/OCMA/Donegal County Council. Unauthorised reproduction infringes Ordnance Survey Ireland and Government of Ireland copyright. Ordnance Survey Ireland, 2018. Donegal County Council, 2018.
Sonraí de chuid Shúilbhí Eanáil, Éireann agus a raibgeadh faoi Uimhir Chasúnais 50 E 2018/02/OCMA Comhairle Contae Dhún na nGall. Níl dháimhir éice a aráigeadh, gan údarás, adriocht sa coil chéant. Shúilbhí Eanáil, Éireann agus Rialtas na hÉireann. Shúilbhí Eanáil, Éireann, 2018. Comhairle Contae Dhún na nGall, 2018.

To be read in conjunction with relevant accompanying text contained in the front section of this appendix as well as other relevant objectives & policies of the CDP.
Le léamh i gcomhar le téacs abhartha eile sa chuid seo den agus i'n dháimhir maith le cuspóir agus bearta abhartha eile sa CDP.




**County Donegal
Development Plan
2018 - 2024**

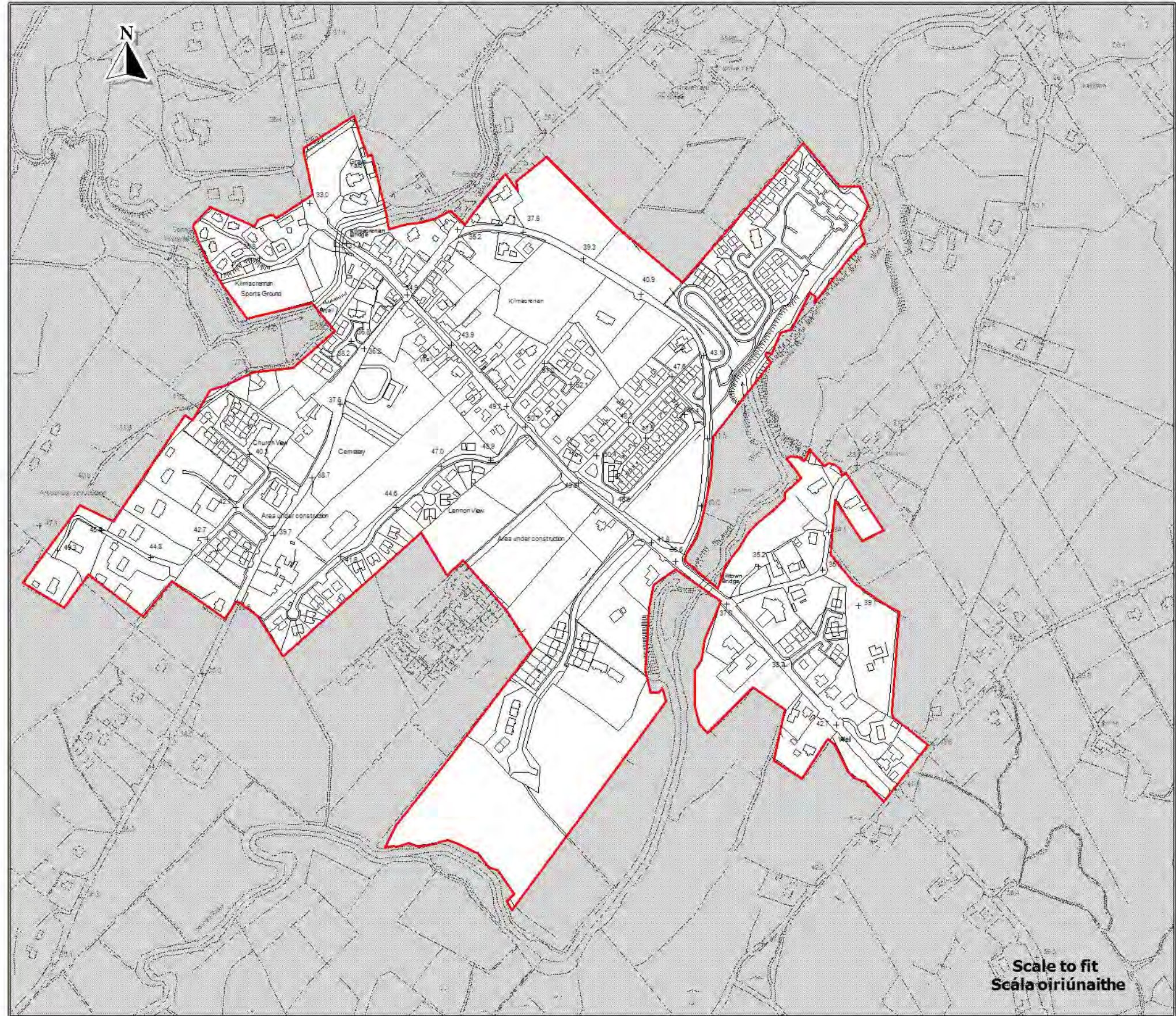
**Plean Forbartha
Contae Dhún na nGall
2018 - 2024**

Layer 3 - Map 15.45
Sraith 3 - Léarscáil 15.45

**Kilmacrenan
Cill Mhic Réanáin**

**Settlement Framework
Creatlach Lonnaíochta**

 Settlement Boundary
Teorainn Lonnaíochta



**Scale to fit
Scála oiriúnaithe**

Ordnance Survey Ireland data reproduced under OSI Licence Number 2018/02/CCMA/Donagall County Council. Unauthorised reproduction infringes Ordnance Survey Ireland and Government of Ireland copyright. Ordnance Survey Ireland, 2018. Donegal County Council, 2018.
Sonraí de chuid Shúilbhreicte Ordánais Éireannais atá gearrth faoi Umhír Cheadúnais SOE 2018/02/CCMA Comhairle Contae Dhún na nGall, M8 dhéantar é seo a eagrú gearrth gearudaras, sárúidh sé é cóip cheart Shúilbhreicte Ordánais Éireann agus Rialtas na hÉireann, Shúilbhreicte Ordánais Éireann 2018.
Comhairle Contae Dhún na nGall, 2018.

To be read in conjunction with relevant accompanying text contained in the front section of this appendix as well as other relevant copies & policies of the DDP.
Le léamh i gcomhar leis an téacs a bhaineann le cúlú seo den aghaidh chomh maith le rúndáil agus bearta a bhaineann leis an DDP.



County Donegal
Development Plan
2018 - 2024

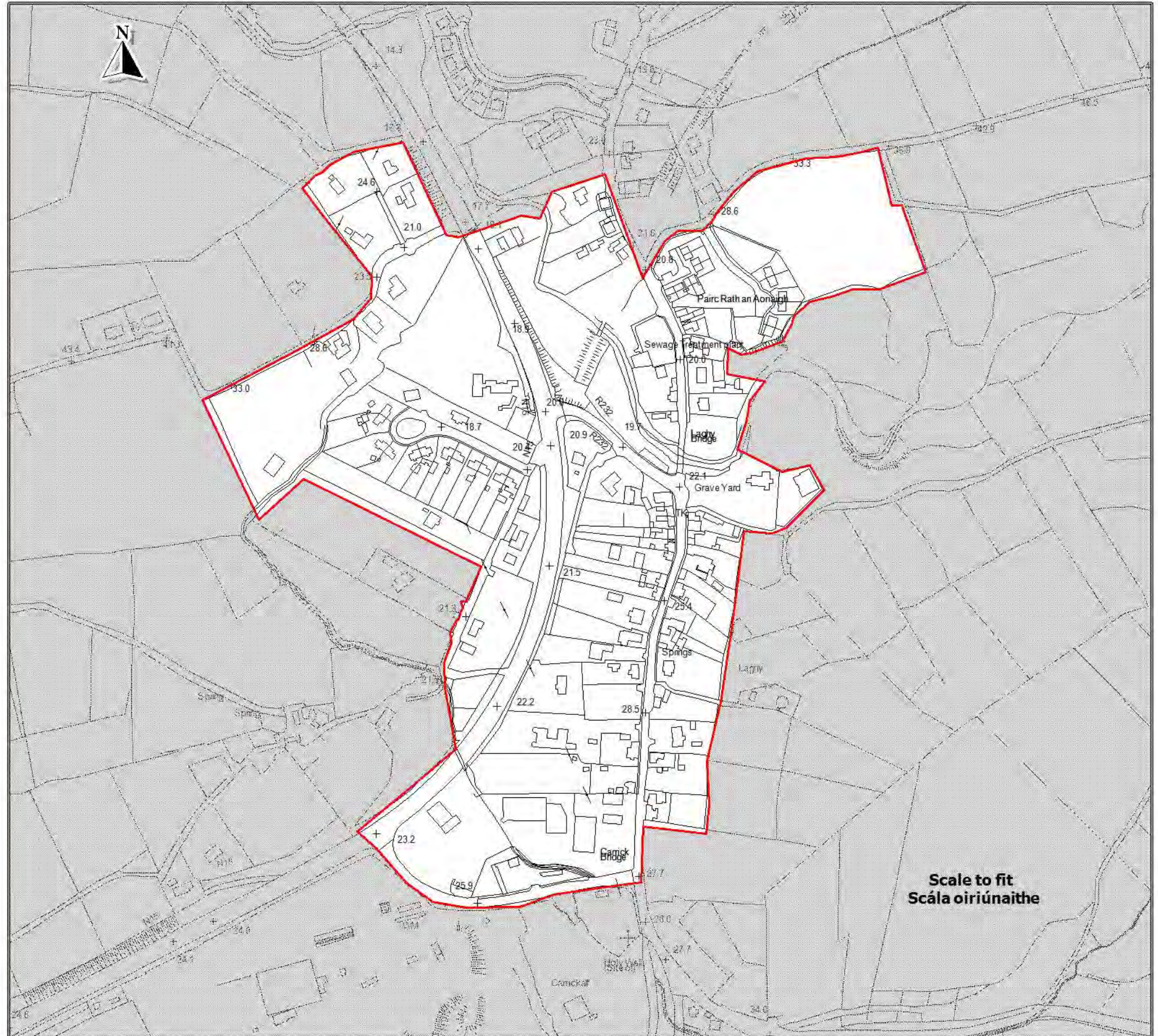
Plean Forbartha
Contae Dhún na nGall
2018 - 2024

Layer 3 - Map 15.46
Sraith 3 - Léarscáil 15.46

Laghy
An Lathaigh

Settlement Framework
Creatlach Lonnaíochta

Settlement Boundary
Teorainn Lonnaíochta



Scale to fit
Scála oiriúnaithe



**County Donegal
Development Plan
2018 - 2024**

**Plean Forbartha
Contae Dhún na nGall
2018 - 2024**

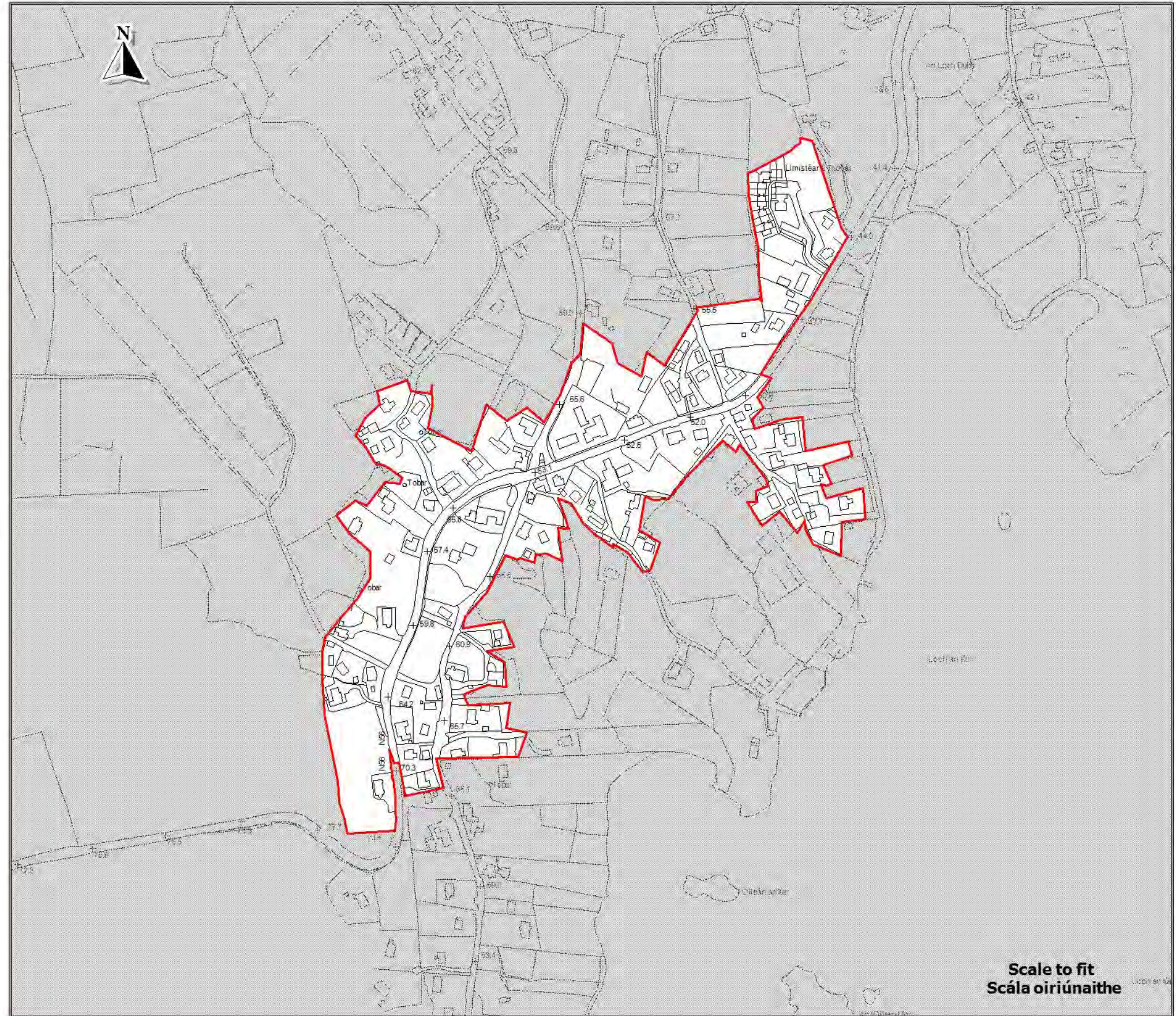
Layer 3 - Map 15.47
Sraith 3 - Léarscáil 15.47

**Loughanure
Loch an Iúir**

Settlement Framework
Creatlach Lonnaíochta



Settlement Boundary
Teorainn Lonnaíochta



Ordnance Survey Ireland data reproduced under OSI Licence Number 2018/02/CCMA/Donegal County Council. Unauthorised reproduction infringes Ordnance Survey Ireland and Government of Ireland copyright. Ordnance Survey Ireland, 2018, Donegal County Council, 2018.
Sonraí de chuid Shuirbhíreachtí Ordnáis Éireann ama a táirgeadh faoi Uimhir Ceadúnais SOE2018/02/CCMA Comhairle Contae Dhún na nGall/03 chéantar é seo a táirgeadh gan údarás, sáráidh sé cóipcheart Shuirbhíreachtí Ordnáis Éireann agus Rialtas na hÉireann. Shuirbhíreachtí Ordnáis Éireann, 2018.
Comhairle Contae Dhún na nGall, 2018.

To be read in conjunction with relevant accompanying text contained in the front section of this appendix as well as other relevant objectives & policies of the CDP.
Le léamh i gcomhairleís an téacs abhartha tionlacair atá chur tosaigh sa chuid seo den eiginín chomh míle le díscoil agus beatais abhartha eile sa CDP.






**County Donegal
Development Plan
2018 - 2024**

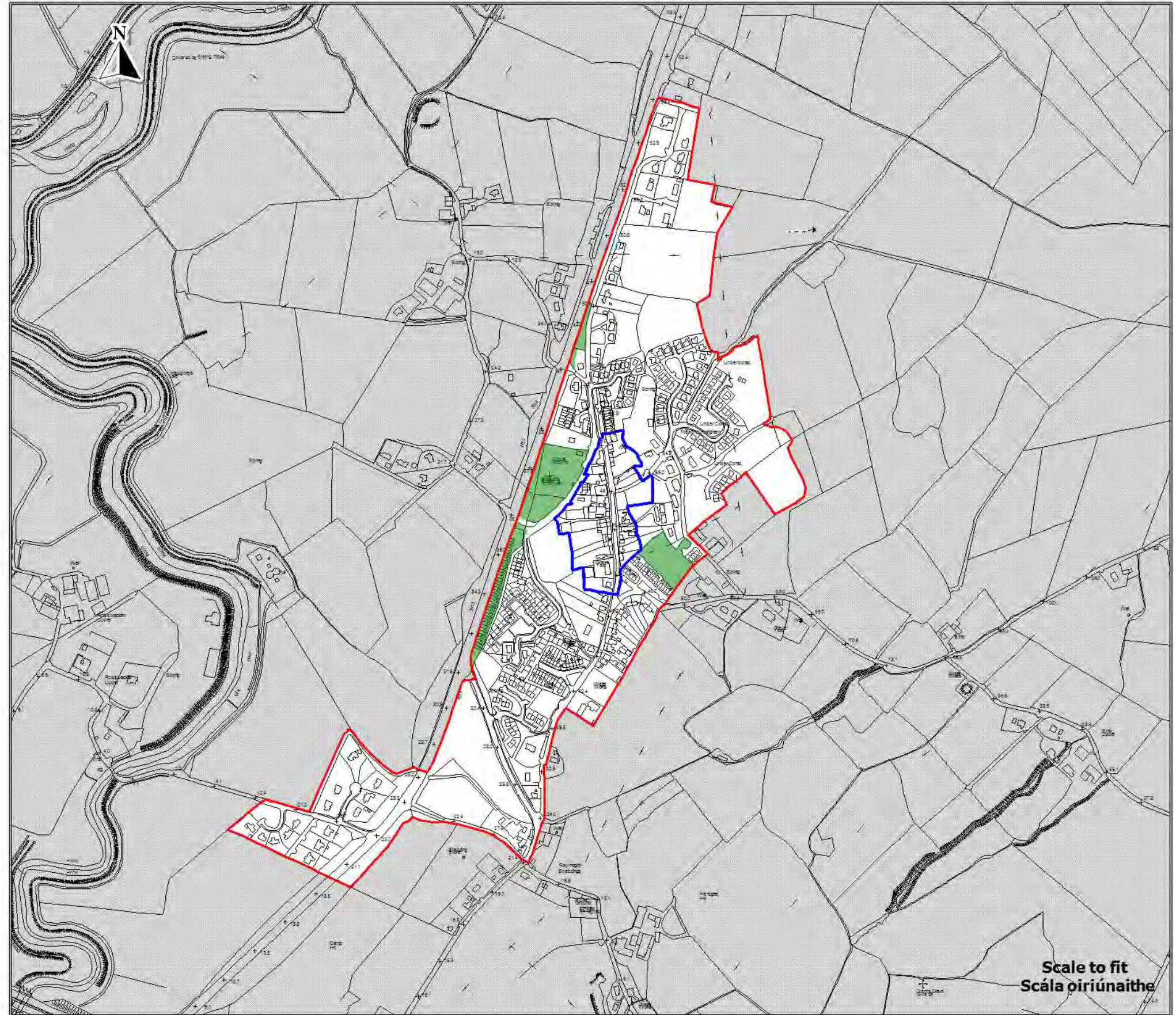
**Plean Forbartha
Contae Dhún na nGall
2018 - 2024**

**Layer 3 - Map 15.48
Sraith 3 - Léarscáil 15.48**

**Manorcunningham
Mainéar
Uí Chuinneagáin**

**Settlement Framework
Creat Lonnaíochta**

-  Settlement Envelopes
Imchlúdaigh Lonnaíochta
-  Town Centre
Lár an Bhaile
-  Amenity Areas
Limistéir Thaitneamhachta



**Scale to fit
Scála piriúnaithe**

Ordnance Survey Ireland data reproduced under OSI Licence (number 2/17/02)/CCMA/Donagall County Council. Unauthorised reproduction infringes Ordnance Survey Ireland and Government of Ireland copyright. Ordnance Survey Ireland, 2017. Donegal County Council, 2017.

Sonraí de chuid Shúilríochtaí Ordánais Éireann ar a raigeadh faoi Uimhir Creadúisís 2017/02/CCMA Comhairle Contae Dhún na nGall, má d'éanar é seo a raigeadh gan údarás, bíodh sé coisíocht shúilríochtaí Ordánais Éireann agus Rialas na hÉireann. Spurbheasadh: Ordánas Éireann, 2017. Comhairle Contae Dhún na nGall, 2017.

To be read in conjunction with relevant accompanying text contained in the front section of this appendix as well as other relevant policies, supports of the DDP. Le léamh i gcomhar leis an téacs abairtís doméin a chur sa chuid seo den aghuis chomh maith le cuspóir agus bealaí abairtís eile sa DDP.






**County Donegal
Development Plan
2018 - 2024**

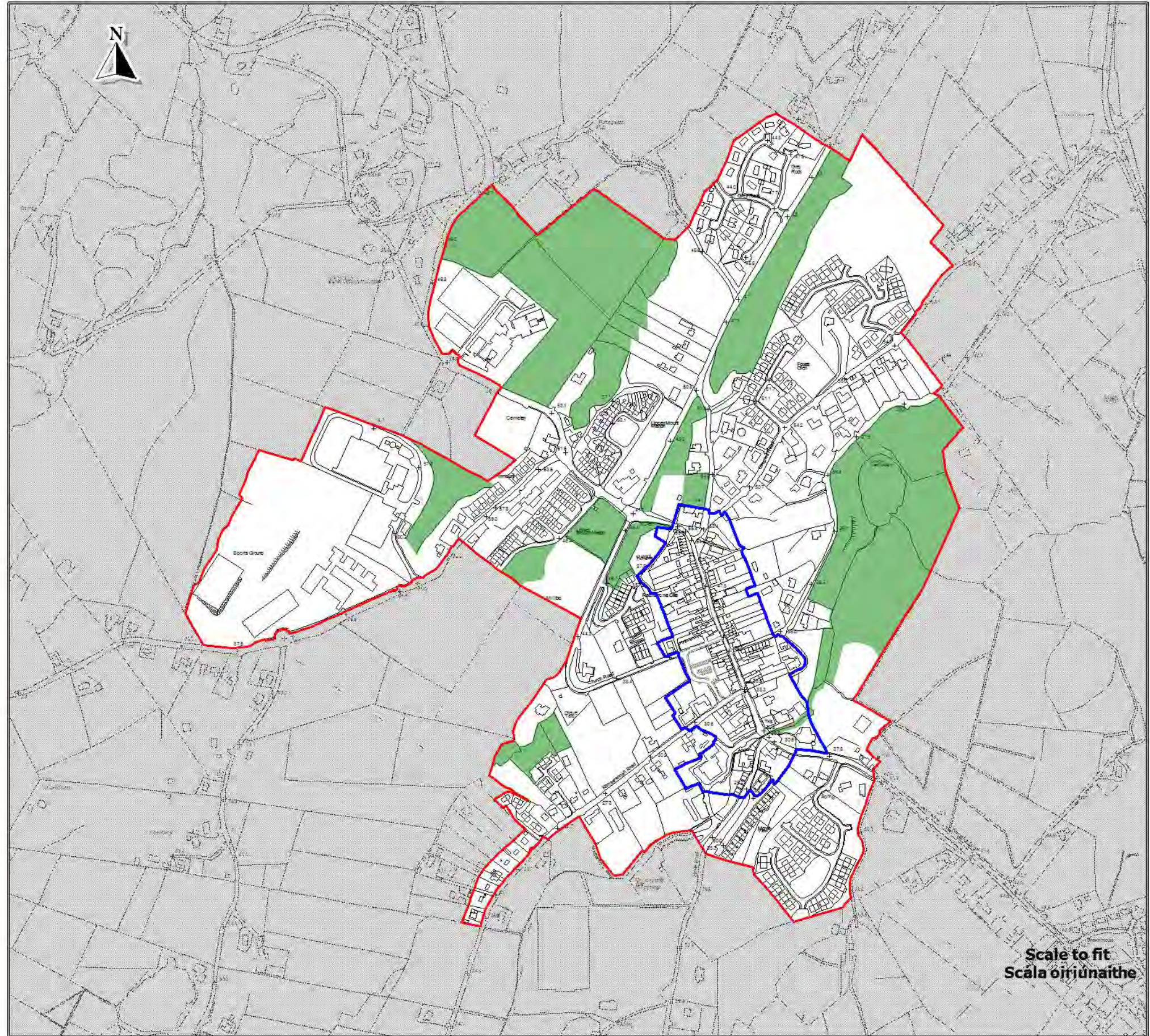
**Plean Forbartha
Contae Dhún na nGall
2018 - 2024**

Layer 3 - Map 15.49
Sraith 3 - Léarscáil 15.49

**Milford
Baile na nGallóglach**

Settlement Framework
Creat Lonnaíochta

-  Settlement Envelopes
Imchluáigh Lonnaíochta
-  Town Centre
Lár an Bhaile
-  Amenity Areas
Limistéir Thaitneamhachta



Source - Donegal County Council
Foinse - Comhairle Chontae Dhún na nGall

Ordnance Survey Ireland data reproduced under OSI Licence Number 2018/02/CCMA/Donagall County Council. Unauthorised reproduction infringes Ordnance Survey Ireland and Government of Ireland copyright. Ordnance Survey Ireland, 2018. Donegal County Council, 2018.
Sonraí de chuid Shuirbhíreacht Ordánais Éireann arna atáirgeadh faoi Uimhir Chreodúnais 2018/02/CCMA Comhairle Contae Dhún na nGall. Mídéantar É seo a stáirgeadh gan údarás, sáróidh sé cóipcheart Shuirbhíreacht Ordánais Éireann agus Rialtas na hÉireann. Shuirbhíreacht Ordánais Éireann, 2018. Comhairle Contae Dhún na nGall, 2018.

To be read in conjunction with relevant accompanying text contained in the front section of this appendix as well as other relevant objectives & policies of the DDPP.
Le léamh i gcomhair leis an téacs a bhaineann tuilleadh a tuiscint sa chuid seo den aghaidh chomh maith le cuspóir agus bearta ábhartha eile sa DDPP.



County Donegal Development Plan 2018 - 2024

Plean Forbartha Contae Dhún na nGall 2018 - 2024

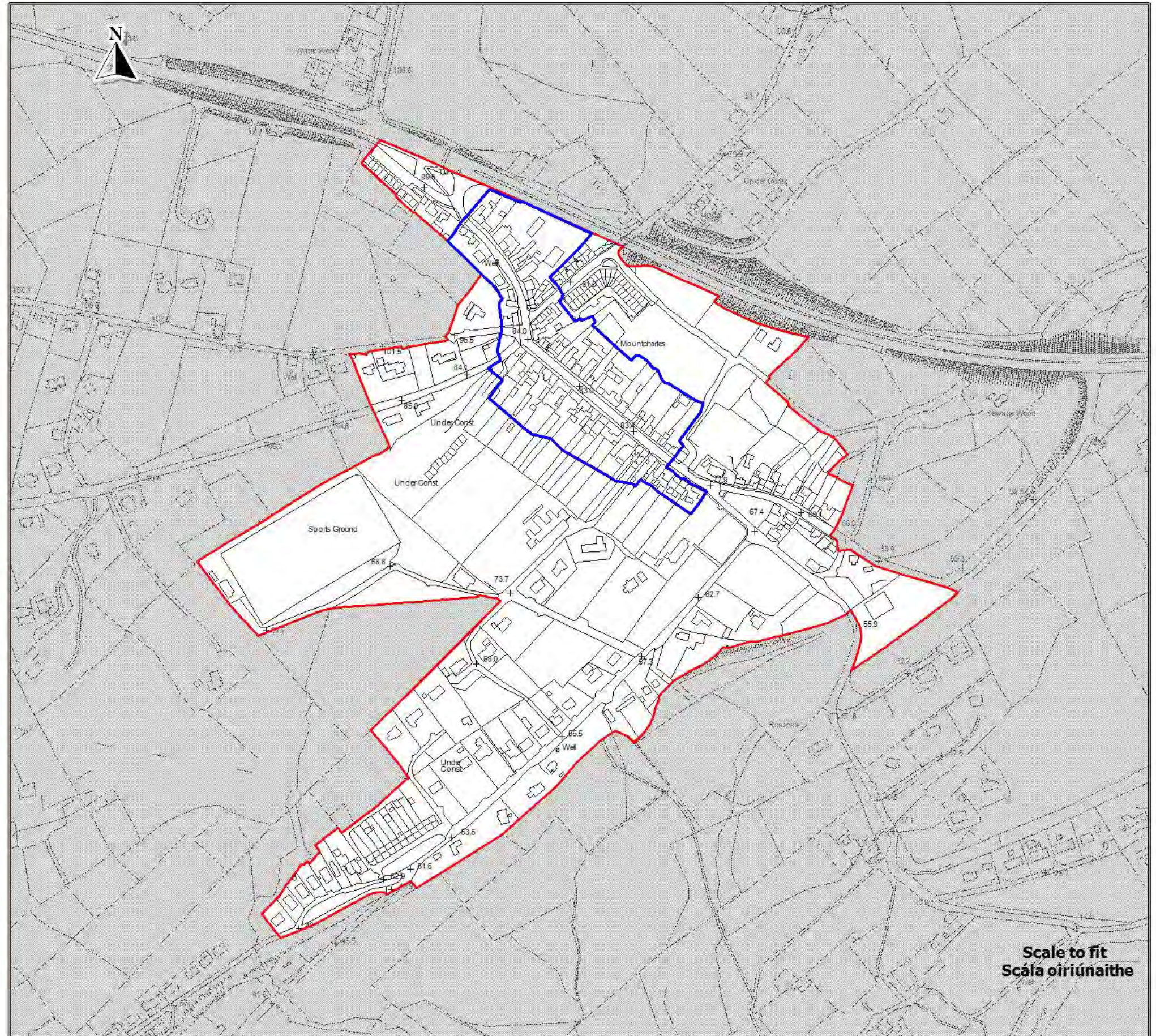
Layer 3 - Map 15.50
Sraith 3 - Léarscáil 15.50

Mountcharles Tamhnach an tSalainn

Settlement Framework
Creat Lonnaíochta

Settlement Envelopes
Imchluadaigh Lonnaíochta

Town Centre
Lár an Bhaile



Source - Donegal County Council
Foinse - Comhairle Chontae Dhún na nGall

Ordnance Survey Ireland data reproduced under O.S. Licence Number 2018/02/CCMA/Donnegal County Council. Unauthorised reproduction infringes Ordnance Survey Ireland and Government of Ireland copyright. Ordnance Survey Ireland, 2019. Donegal County Council, 2018.
Sonraí de chuid Shuirbhíreachtú Ordnála Éireann a bhfuil réiteach air faoi Uimhir Chleadais 30E2018/02/CCMA/Comhairle Contae Dhún na nGall. Níl díleanta é seo a atáirgeadh gan údarás, sáróidh sé coilpcheart Shuirbhíreachtú Ordnála Éireann agus Rialtas na hÉireann. Shuirbhíreachtú Ordnála Éireann, 2019. Comhairle Contae Dhún na nGall, 2018.

To be read in conjunction with relevant accompanying text contained in the front section of this appendix as well as other relevant objectives & policies of the DCP.
Le léamh i gcomhair leis an téacs ábhartha tionsaíoch atá clúdaithe sa chuid seo den agallán chomh maith le coisín agus bearta ábhartha eile sa PPC.






**County Donegal
Development Plan
2018 - 2024**

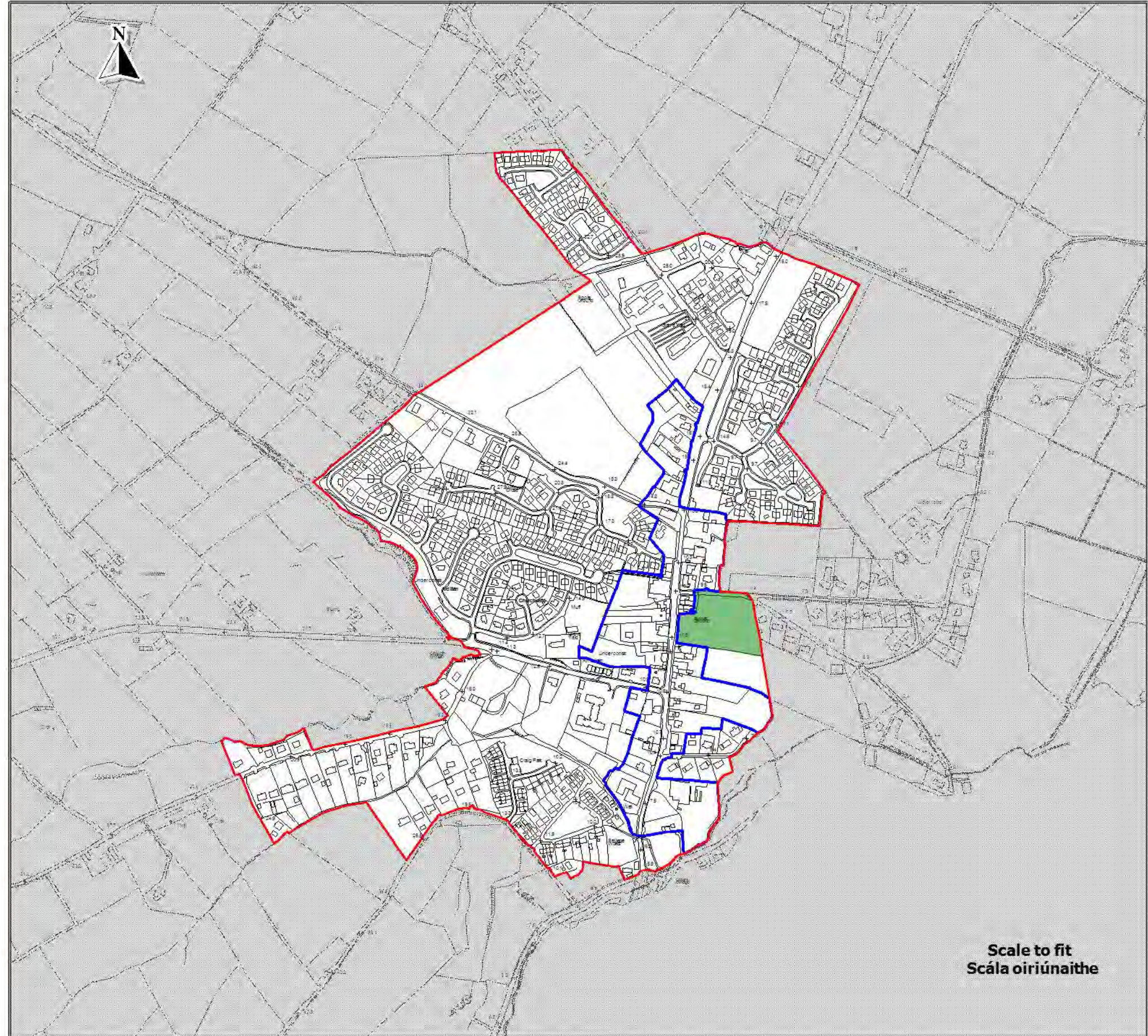
**Plean Forbartha
Contae Dhún na nGall
2018 - 2024**

Layer 3 - Map 15.51
Sraith 3 - Léarscáil 15.51

**Muff
Magh**

Settlement Framework
Creat Lonnaíochta

-  Settlement Envelopes
Imchlúdaigh Lonnaíochta
-  Town Centre
Lár an Bhaile
-  Amenity Areas
Limistéir Thaitneamhachta



Scale to fit
Scála oiriúnaithe

Source - Donegal County Council
Foinse - Comhairle Chontae Dhún na nGall

Ordnance Survey Ireland data reproduced under OSI Licence Number 2018/02/CCMA/Donegal County Council. Unauthorised reproduction infringes Ordnance Survey Ireland and Government of Ireland copyright. Ordnance Survey Ireland, 2018. Donegal County Council, 2018.
Sonraí de chuid Shriothaisreachtaí Ordánais Éireannais a bhfuil gearríní faoi Dlíinnirí Chéadúilias SOE 2018/02/CCMA Comhairle Contae Dhún na nGall. Má dhéantar é seo a athrú nó a athrú, bíonn sé coir leis an Stáit Seirbhíseachtaí Ordánais Éireann agus Rialtas na hÉireann. Shriothaisreachtaí Ordánais Éireann, 2018.
Comhairle Contae Dhún na nGall, 2018.

To be read in conjunction with relevant accompanying text contained in the front section of this appendix as well as other relevant objectives & policies of the COP.
Le léamh i gcomhar leis an téacs ábhartha ionannam a bhfuil leaigh sa chuid seo den aghaidh chomh maith le doiciméid agus beartas ábhartha eile sa PFC.




**County Donegal
Development Plan
2018 - 2024**

**Plean Forbartha
Contae Dhún na nGall
2018 - 2024**

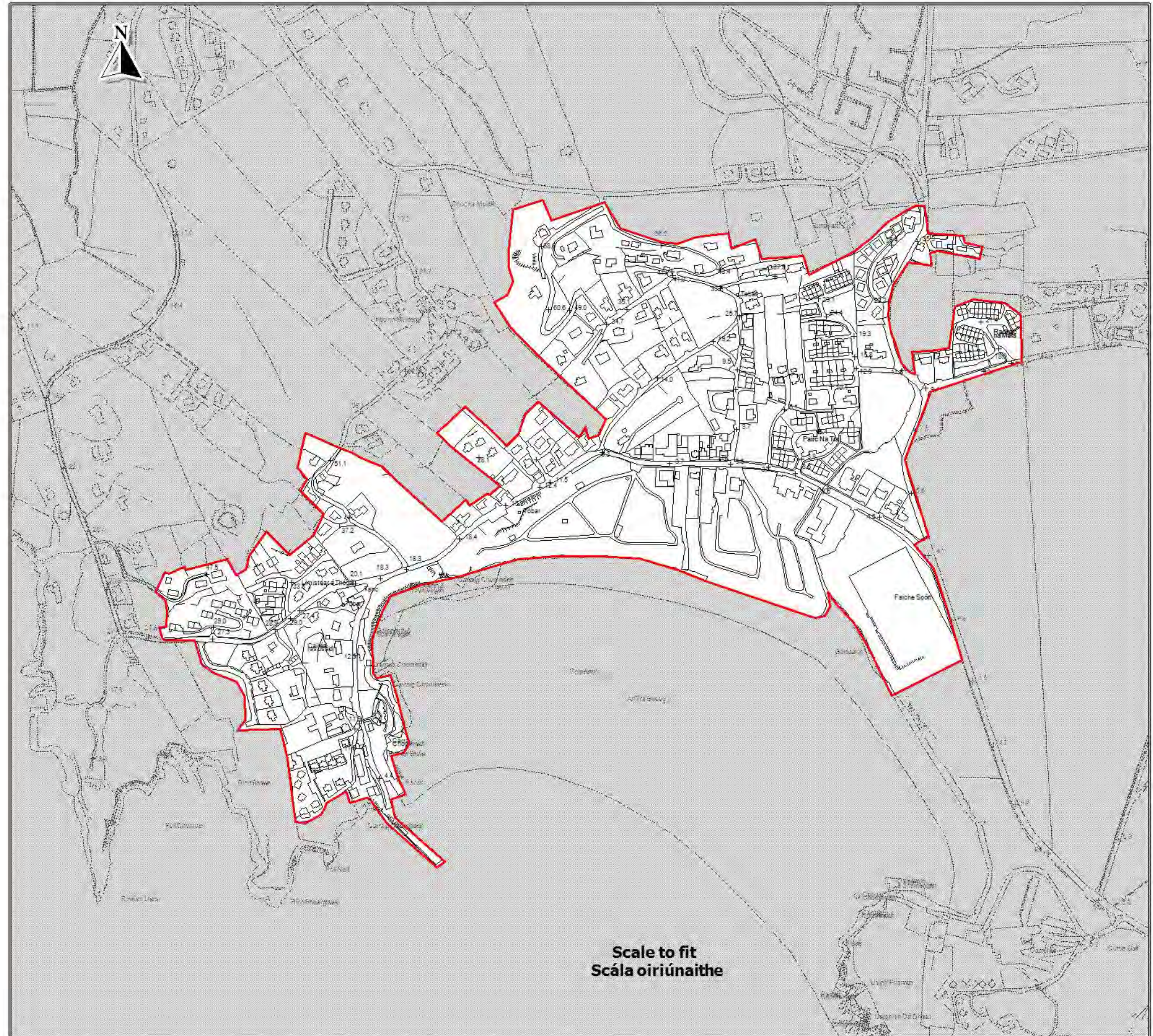
Layer 3 - Map 15.52
Sraith 3 - Léarscáil 15.52

**Na Dúnaibh
Downings**

Settlement Framework
Creatlach Lonnaíochta



Settlement Boundary
Teorainn Lonnaíochta



Source - Donegal County Council
Foinse - Comhairle Chontae Dhún na nGall

Ordnance Survey Ireland data reproduced under OSI Licence Number 2018/02/CCMA/Donegal County Council. Unauthorised reproduction infringes Ordnance Survey Ireland and Government of Ireland copyright. Deilbhíodh sonraí Ordnance Survey Éireann agus Rialtas na hÉireann. Shuidhíodh na sonraí seo faoi chóirceoireacht OSI 2018/02/CCMA/Comhairle Contae Dhún na nGall. Má dhéantar é seo a athrú gan údarás, sáróidh na coilceoireacht Ordánas Éireann agus Rialtas na hÉireann. Shuidhíodh na sonraí seo faoi chóirceoireacht Ordánas Éireann agus Rialtas na hÉireann. 2018. Comhairle Contae Dhún na nGall. 2018.

To be read in conjunction with relevant accompanying text contained in the front section of this app as well as other relevant objectives & policies of the CDP.
Le léamh i gcomhar leis an téacs ábhartha trídísicáil arís chun tosú le sá chuid seo den aistriú chomh maí le ceol agus bearta ábhartha eile sa PPC.







**County Donegal
Development Plan
2018 - 2024**

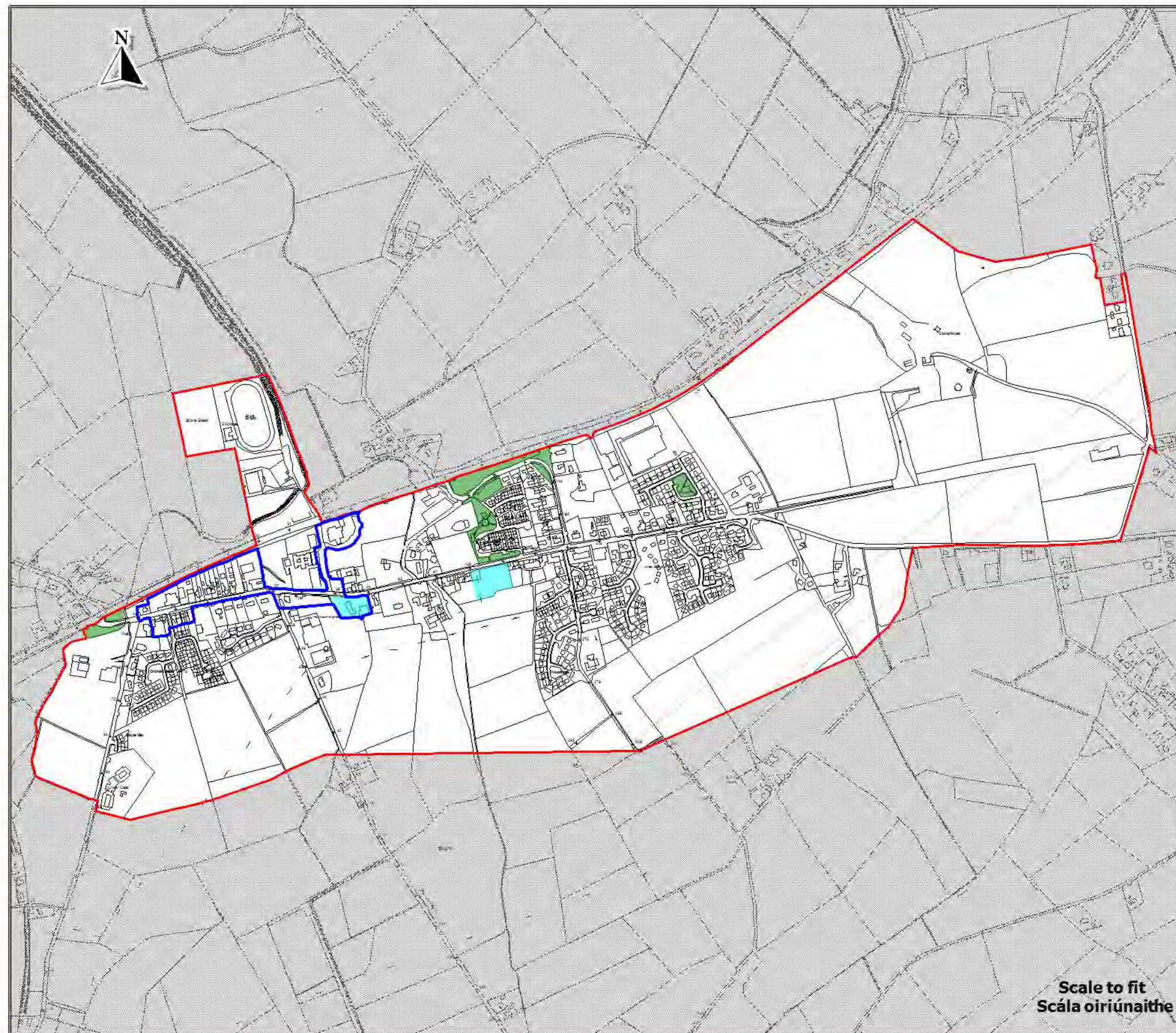
**Plean Forbartha
Contae Dhún na nGall
2018 - 2024**

**Layer 3 - Map 15.53
Sraith 3 - Léarscáil 15.53**

**Newtowncunningham
An Baile Nua**

**Settlement Framework
Creat Lonnaíochta**

-  Settlement Envelopes
Imchlúdaigh Lonnaíochta
-  Town Centre
Lár an Bhaile
-  Opportunity Site
Suíomh Deise
-  Amenity Areas
Limistéir Thaitneamhachta



**Scale to fit
Scála oiriúnaithe**

Ordnance Survey Ireland data reproduced under OSI Licence Number 2016/02/CCMA/Donagall County Council. Unauthorised reproduction infringes Ordnance Survey Ireland and Government of Ireland copyright. Ordnance Survey Ireland, 2016. Donagall County Council, 2018.
Sonraí ó chuid Shúilín Náisiúnta Ordánais Éireann arna athrú le ceadúnais 2016/02/CCMA, Comhairle Contae Dhún na nGall. Má dhéantar seo a athrú gan údarás, sárfaidh sé cóipcheart Shúilín Náisiúnta Ordánais Éireann agus Rialtas na hÉireann. Sárfaidh sé cóipcheart Ordánais Éireann, 2016. Comhairle Contae Dhún na nGall, 2018.

To be read in conjunction with relevant accompanying text contained in the front section of this appendix as well as other relevant objectives & policies of the CDP.
Le léamh i gcomhar leis an téacs ábhartha tionlacain atá chun tosaigh sa chuid seo den agus in chomhar maith le cuspóirí agus bearta ábhartha eile sa PPC.




**County Donegal
Development Plan
2018 - 2024**

**Plean Forbartha
Contae Dhún na nGall
2018 - 2024**

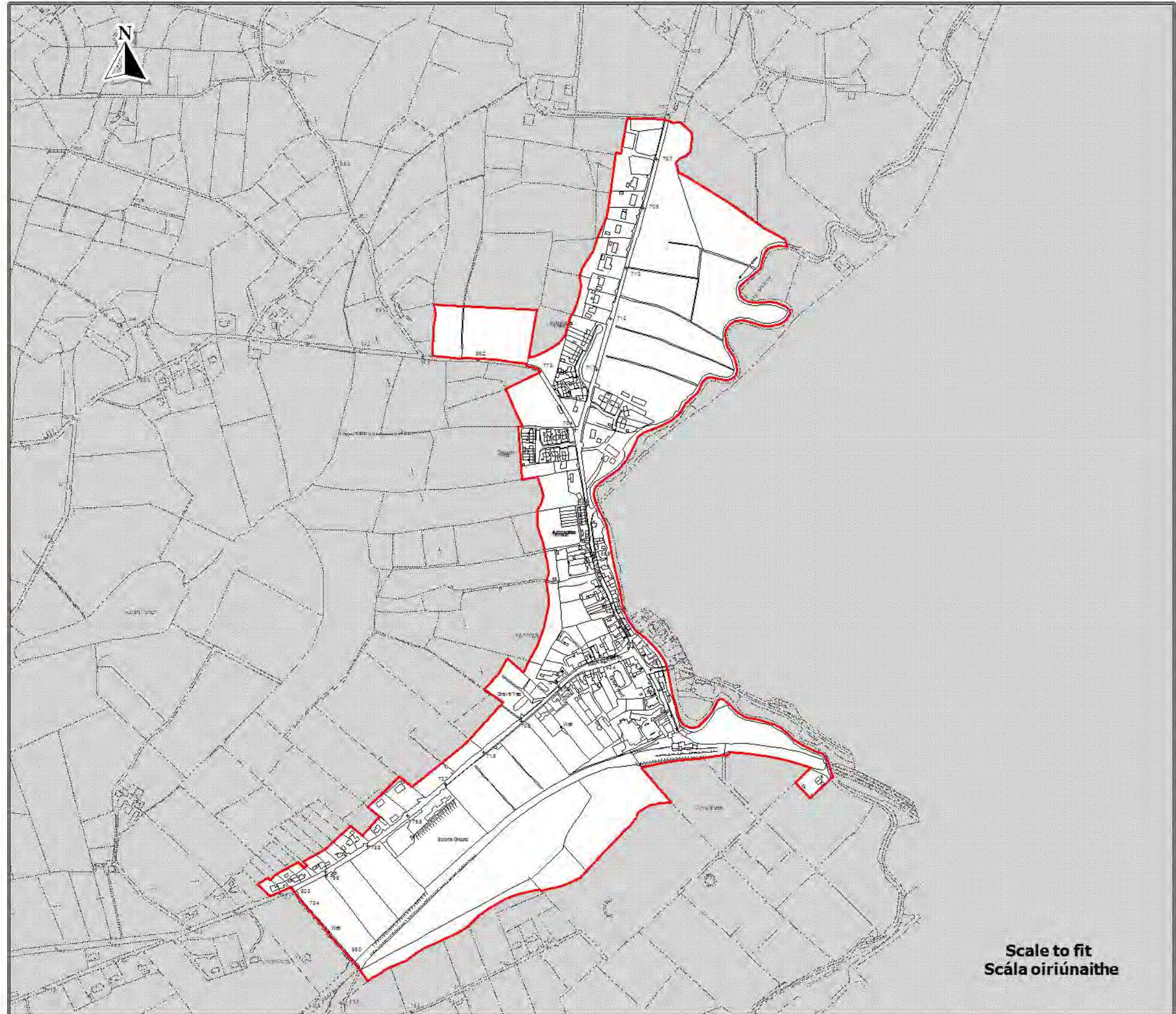
Layer 3 - Map 15.54
Sraith 3 - Léarscáil 15.54

**Pettigo
Paiteagó**

Settlement Framework
Creatlach Lonnaíochta



Settlement Boundary
Teorainn Lonnaíochta



Ordnance Survey Ireland data reproduced under OSI Licence Number 2018/02/CCMA/Donagall County Council. Unauthorised reproduction infringes Ordnance Survey Ireland and Government of Ireland copyright. Ordnance Survey Ireland 2018. Donagall County Council, 2018.
Sonraí de chuid Siombhíreacht Ordánais Éireann a bhfuil gach fíor Uimhir Cheadnáire SOI 2018/02/CCMA Comhairle Contae Dhún na nGall. Má dhéantar é seo a atáirgeadh gan údarás, sáróidh sé cóipcheart Shuíbhíreacht Ordánais Éireann agus Rialtas (c) Ordnáire Siombhíreacht Ordánais Éireann, 2018.
Comhairle Contae Dhún na nGall, 2018.

To be read in conjunction with relevant accompanying text contained in the front section of this appendix as well as other relevant objectives & policies of the CDP.
Le léamh i gcomhar leis an téacs a bhaineann le chun tosaigh sa chuid seo den aghaidh chomh maith le cuspóirí agus bearta ábhartha eile sa PFL.




**County Donegal
Development Plan
2018 - 2024**

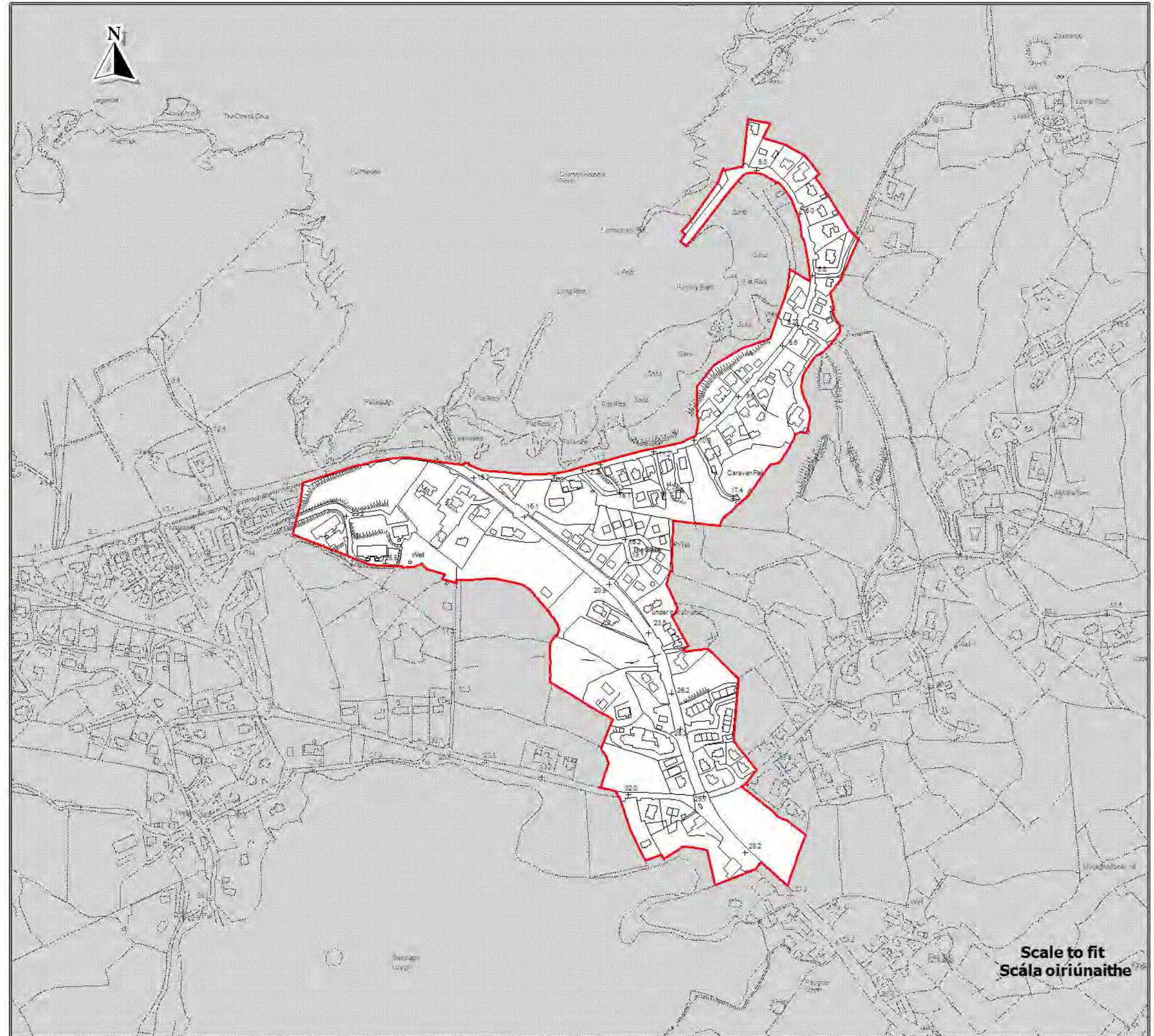
**Plean Forbartha
Contae Dhún na nGall
2018 - 2024**

**Layer 3 - Map 15.55
Sraith 3 - Léarscáil 15.55**

**Portnablagh
Port na Bláiche**

**Settlement Framework
Creat Lonnaíochta**

 Settlement Envelopes
Imchlúdaigh Lonnaíochta






**County Donegal
Development Plan
2018 - 2024**

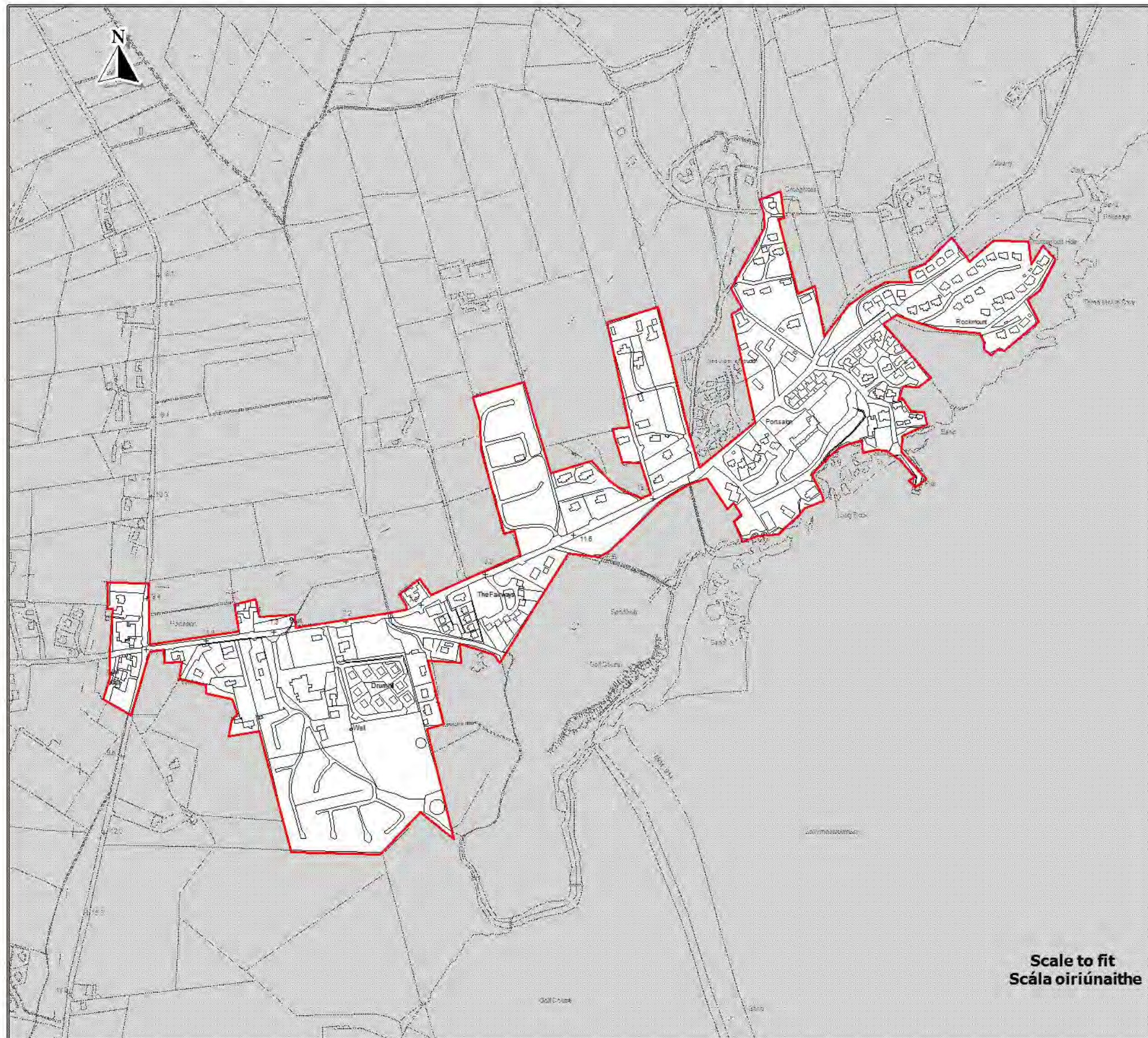
**Plean Forbartha
Contae Dhún na nGall
2018 - 2024**

Layer 3 - Map 15.56
Sraith 3 - Léarscáil 15.56

**Portsalon
Port an tSalainn**

Settlement Framework
Creatlach Lonnaíochta

 Settlement Boundary
Teorainn Lonnaíochta





**County Donegal
Development Plan
2018 - 2024**

**Plean Forbartha
Contae Dhún na nGall
2018 - 2024**

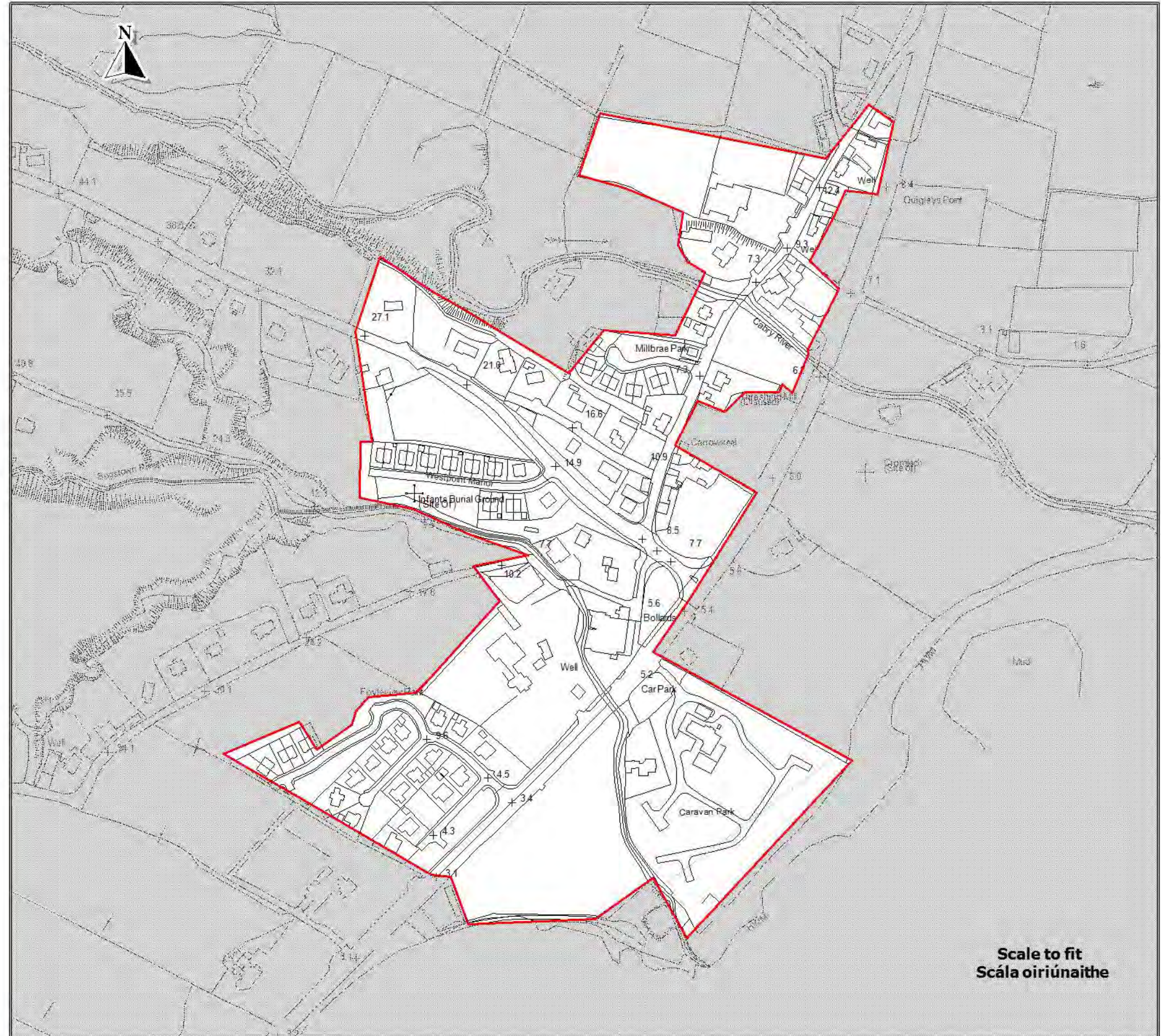
**Layer 3 - Map 15.57
Sraith 3 - Léarscáil 15.57**

**Quigleys Point
Rinn Uí Choighligh**

**Settlement Framework
Creatlach Lonnaíochta**



Settlement Boundary
Teorainn Lonnaíochta



**Scale to fit
Scála oiriúnaithe**




**County Donegal
Development Plan
2018 - 2024**

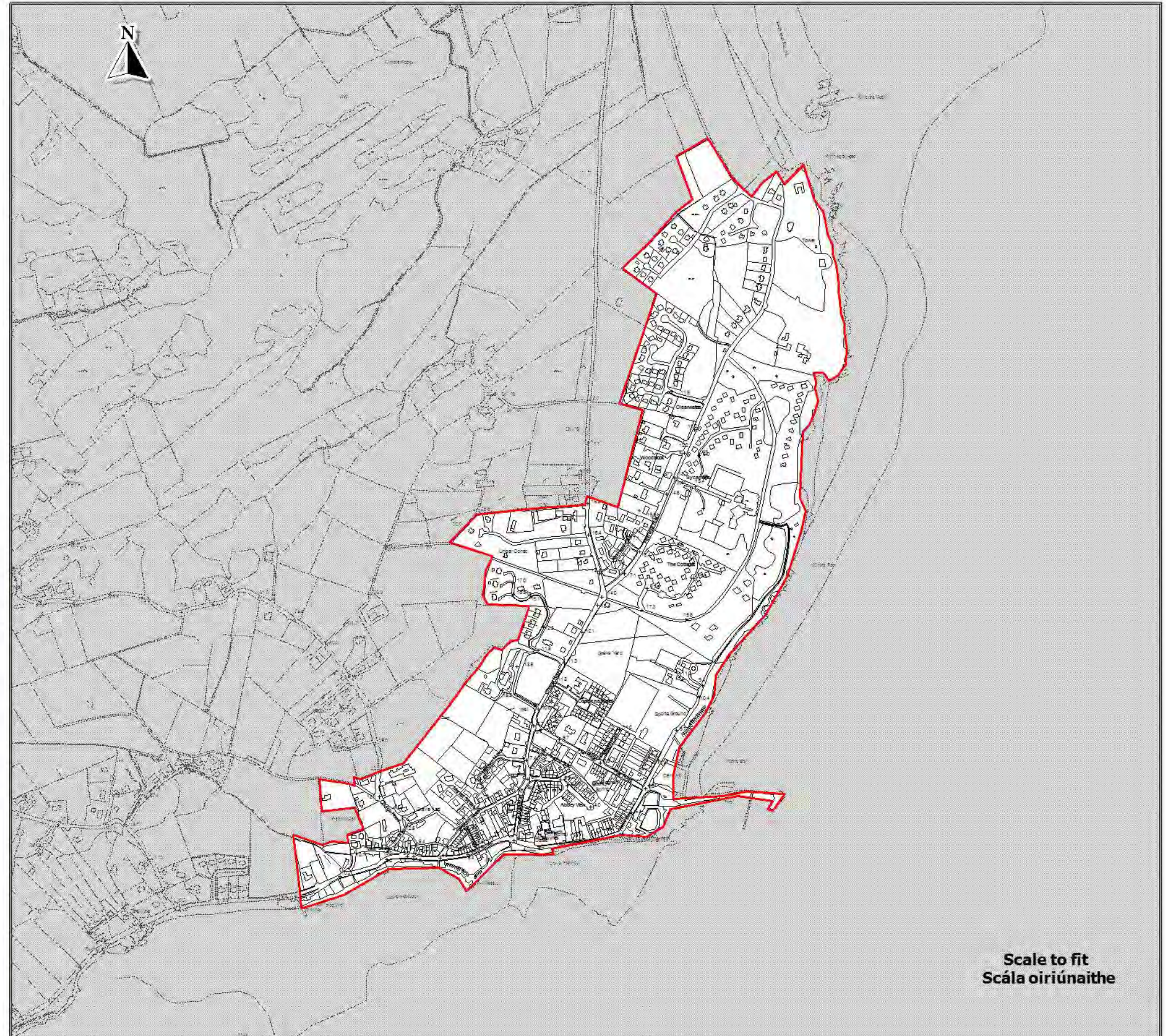
**Plean Forbartha
Contae Dhún na nGall
2018 - 2024**

Layer 3 - Map 15.58
Sraith 3 - Léarscáil 15.58

**Rathmullan
Ráth Maoláin**

Settlement Framework
Creatlach Lonnaíochta

 Settlement Boundary
Teorainn Lonnaíochta



Scale to fit
Scála oiriúnaithe





**County Donegal
Development Plan
2018 - 2024**

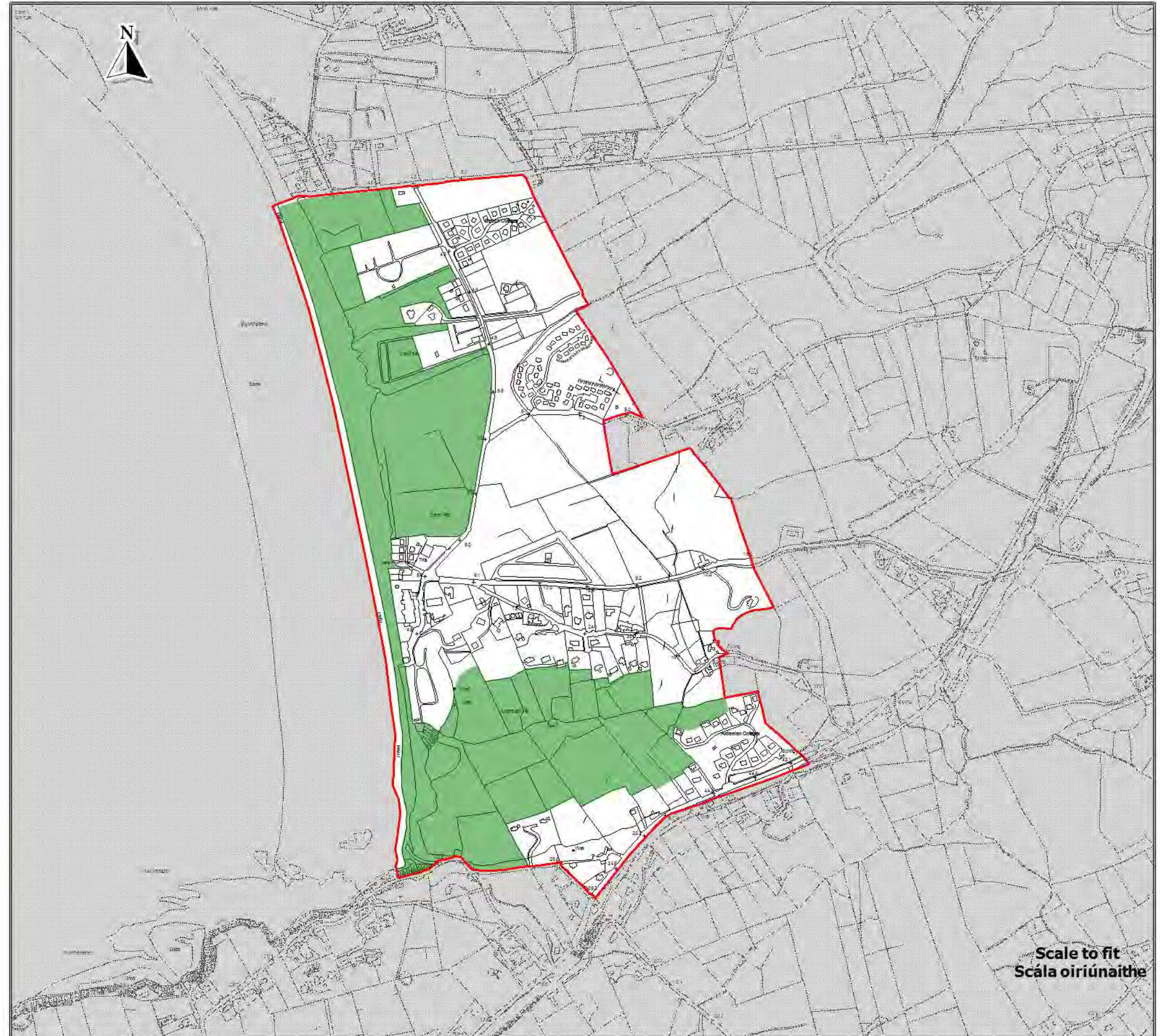
**Plean Forbartha
Contae Dhún na nGall
2018 - 2024**

Layer 3 - Map 15.59
Sraith 3 - Léarscáil 15.59

**Rosnowlagh
Ros Neamhlach**

Settlement Framework
Creatlach Lonnaíochta

-  Settlement Boundary
Teorainn Lonnaíochta
-  Amenity Area
Limistéar Taitneamhachta



Source - Donegal County Council
Foinse - Comhairle Chontae Dhún na nGall

Ordnance Survey Ireland data reproduced under OSI Licence Number 2018/02/CCMA/Donegal County Council. Unauthorised reproduction infringes Ordnance Survey Ireland and Government of Ireland copyright. Ordnance Survey Ireland, 2018. Donegal County Council, 2018.
Sonraí de chuid Shúilbhreacht Ordánais Éireann amaraibíreachtí Feoil Dúinnín Chéadúnaí SOE 2018/02/CCMA Comhairle Contae Dhún na nGall. Mídreanairé seo a ealaíreachtí gan údarás, sárdúidh sé colpcóireacht Shúilbhreachtí Ordánais Éireann agus Rialtas na hÉireann. Shúilbhreachtí Ordánais Éireann, 2018.
Comhairle Contae Dhún na nGall, 2018.

To be read in conjunction with relevant accompanying text contained in the front section of this appendix as well as other relevant objectives & policies of the DCP.
Le léamh i gcomhar leis an tsaothar abhartha a bhaineann le chuid seo den aghaidh chomhiompar le doiciméid agus bearta ábhartha eile sa DCP.



**County Donegal
Development Plan
2018 - 2024**

**Plean Forbartha
Contae Dhún na nGall
2018 - 2024**

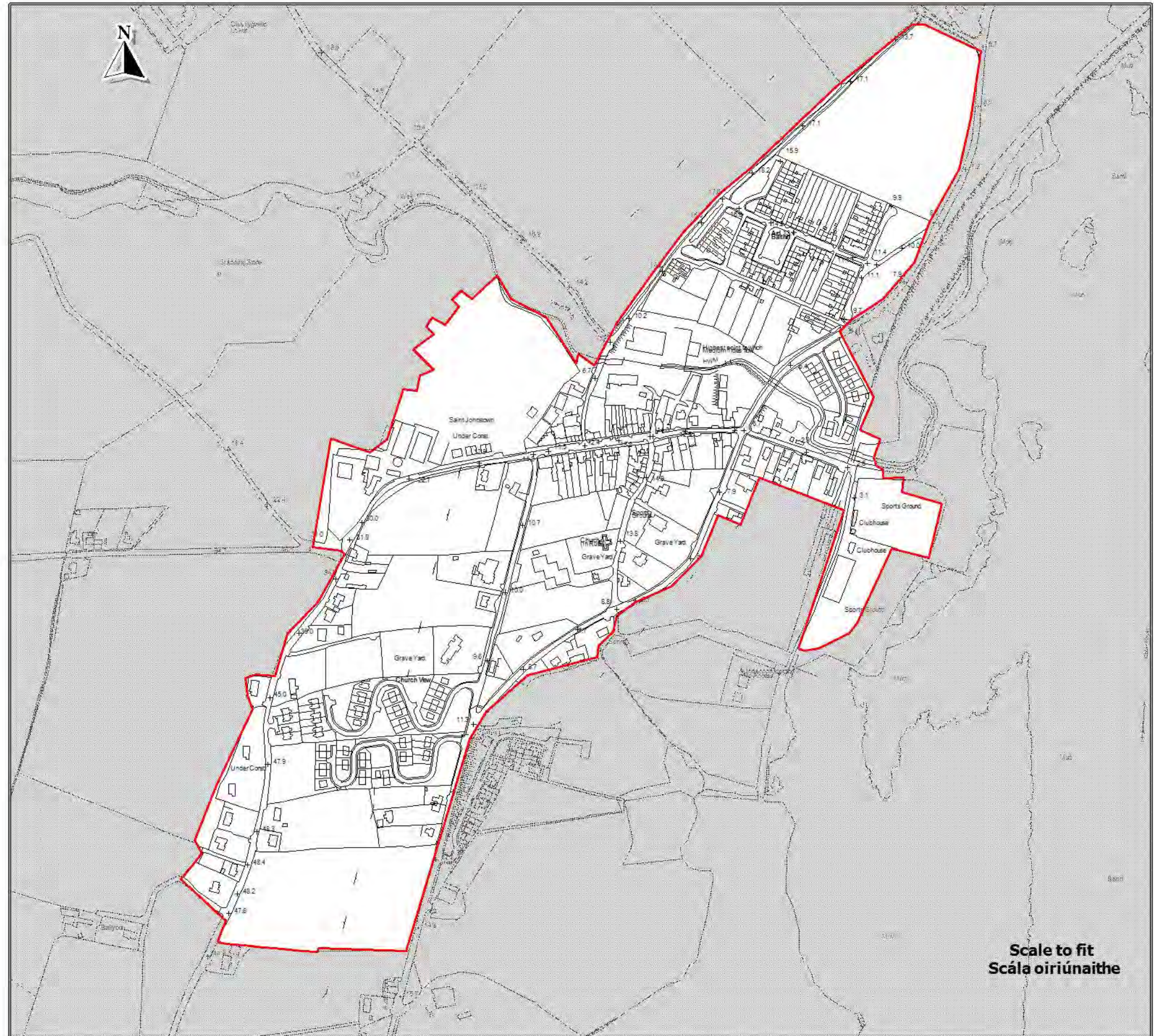
**Layer 3 - Map 15.60
Sraith 3 - Léarscáil 15.60**

**St. Johnston
Baile Suingean**

**Settlement Framework
Creatlach Lonnaíochta**



Settlement Boundary
Teorainn Lonnaíochta



Source - Donegal County Council
Foinse - Comhairle Chontae Dhún na nGall

Ordnance Survey Ireland data reproduced under OSI License Number 2018/02/CCMA/Donagall County Council. Unauthorised reproduction infringes Ordnance Survey Ireland and Government of Ireland copyright. Ordnance Survey Ireland, 2018. Donegal County Council, 2018.
Sainmhíneoireacht Shuíbhíreacht Órdnais Éireann arna aistriú go dtí Uimhir Chaidunais 2018/02/CCMA/Comhairle Contae Dhún na nGall. Níl dhíobairt á baint a athléigeadh gan údarás, sáireadh se cóip cheart Shuíbhíreacht Órdnais Éireann agus Rialtas na hÉireann. Shuíbhíreacht Órdnais Éireann, 2018. Comhairle Contae Dhún na nGall, 2018.

To be read in conjunction with relevant accompanying text contained in the front section of this appendix as well as other relevant objectives & policies of the DDP.
Le léamh i gcomhar leis an téacs abhartha stíonlacain stá chuid seo den aghaidh chomh maith le cuspóirí agus bearta abhartha eile na PFC.