

**Comhairle Contae Dhún na nGall**  
Donegal County Council

Community & Planning Services  
Donegal County Council, Station Road, Lifford, Co. Donegal  
Tel: 0749853960 | Fax: 07498141793 | www.donegalco.ie  
L. Ward, Director of Community & Planning Services

Purpose of Dwg:	<input type="checkbox"/> Information	<input type="checkbox"/> Construction
	<input checked="" type="checkbox"/> Part 8	<input type="checkbox"/> Safety File
	<input type="checkbox"/> Tender	<input type="checkbox"/> Other
Prepared: AMN	Date: Jan 2019	© Ordnance Survey Ireland. All rights reserved. Licence Number 2003/07
Checked: JK	Date: Jan 2019	CCMA / Donegal County Council
Approved:	Date:	

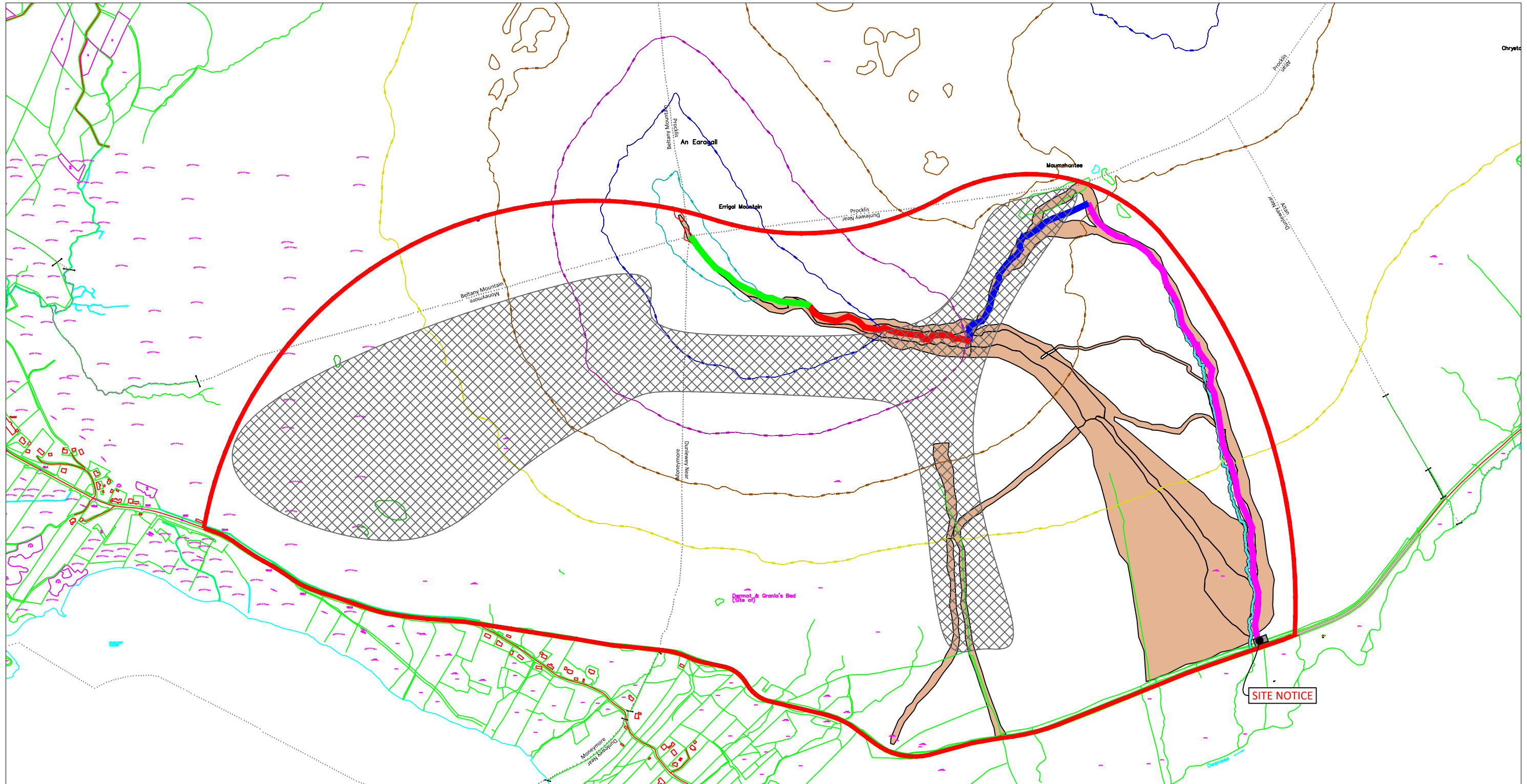
Rev	By	Date	Description

Horizontal Scale: Not to Scale      Vertical Scale:     

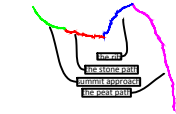


Project: Ascent Project - Upland Path on Errigal Mountain  
Location: Mt. Errigal, Dunlewy, Co. Donegal  
Title: Site Location

Dwg Number: Ascent/Errigal/Parts/001




**Site Extents** for the "Habitat Restoration & Sustainable Access on Errigal Mountain Project"  
**Site Area:** 300 Hectares / 742 acres



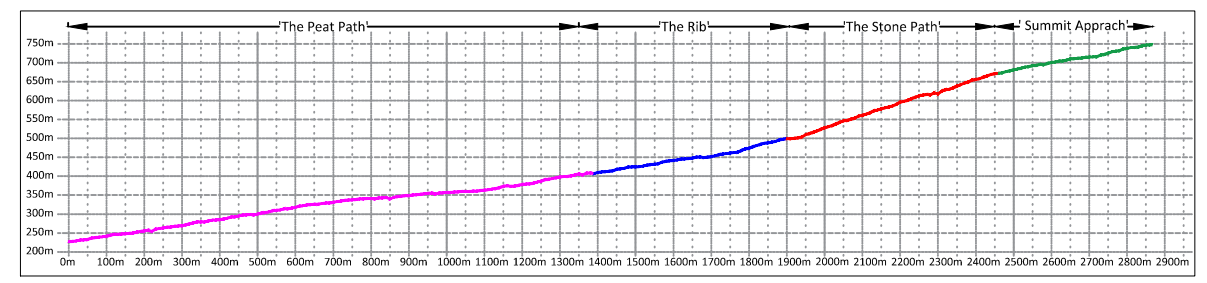
**Sustainable Access Route**  
 The route which has been identified as providing the most sustainable access to the summit of Errigal Mountain.



**Habitat Restoration**  
 The extent of the damaged areas of peat and scree which will be the focus of a habitat restoration plan



Areas of existing Scree rock / stone which have been identified as containing suitable material which can be used for the stone pitching and revetment elements of the path restoration



**Comhairle Contae Dhún na nGall**  
 Donegal County Council  
 Community & Planning Services  
 Donegal County Council, Station Road, Lifford, Co. Donegal  
 Tel: 0749853960 | Fax: 07498141793 | www.donegalco.ie  
 L. Ward, Director of Community & Planning Services

Purpose of Dwg:	<input type="checkbox"/> Information	<input type="checkbox"/> Construction
	<input checked="" type="checkbox"/> Part 8	<input type="checkbox"/> Safety File
	<input type="checkbox"/> Tender	<input type="checkbox"/> Other
Prepared: AMN	Date: Jan 2019	Ordnance Survey Ireland. All rights reserved. Licence Number 2003/07
Checked: JK	Date: Jan 2019	CCMA / Donegal County Council
Approved:	Date:	

Rev	By	Date	Description

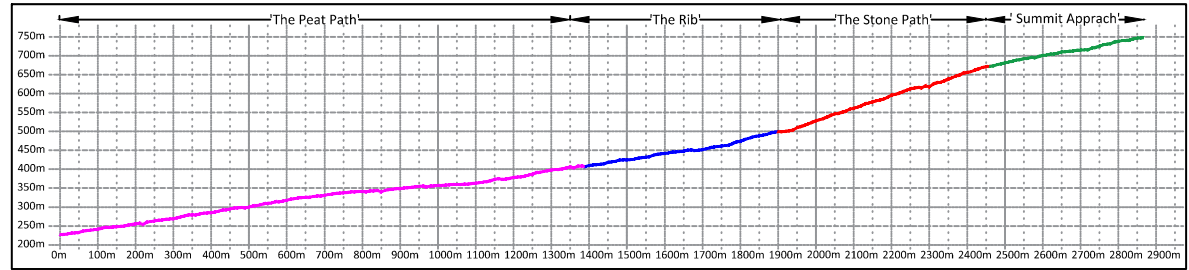
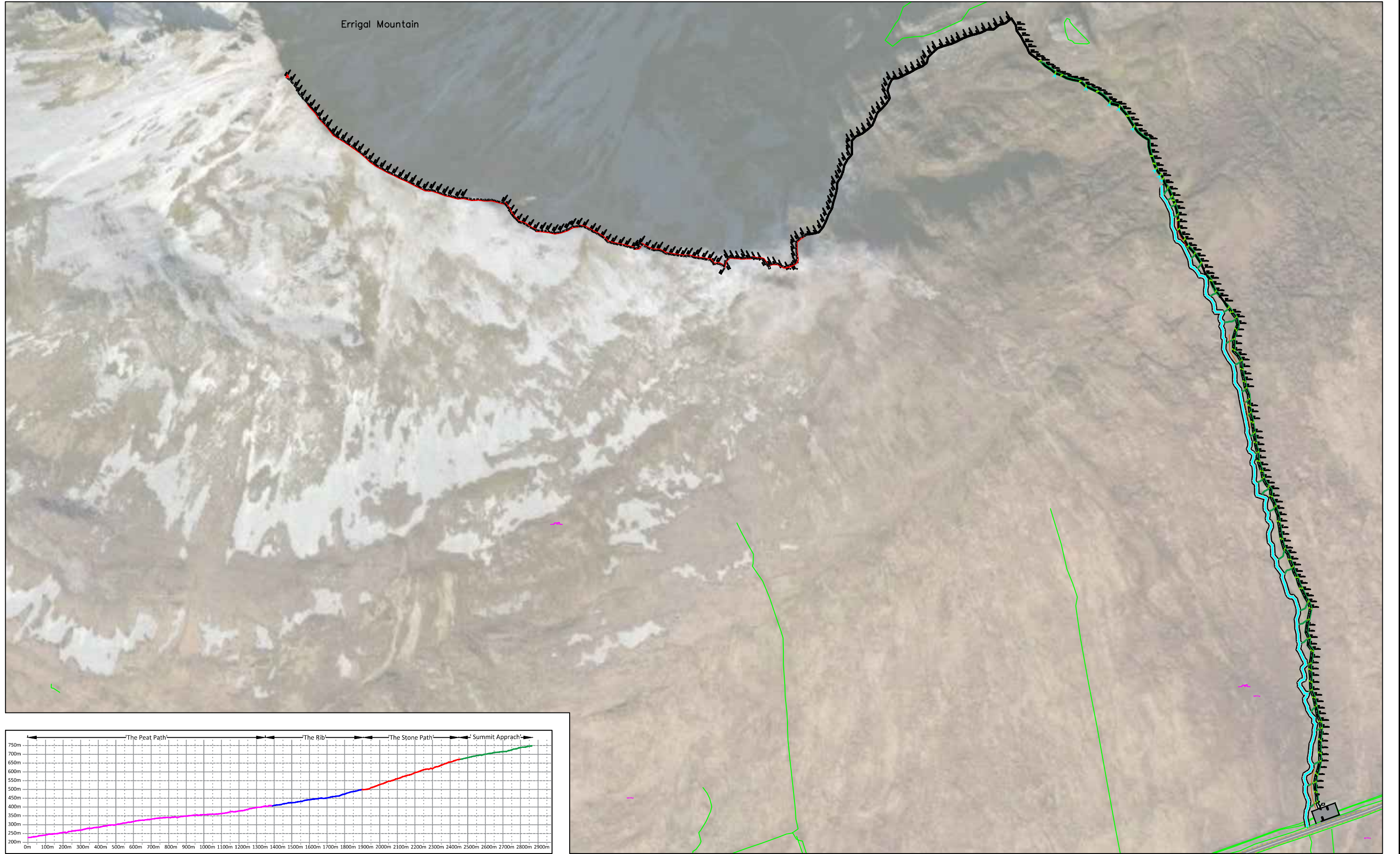
Horizontal Scale: 1:10,000 @ A3 / 1:5,000 @ A1 Vertical Scale:

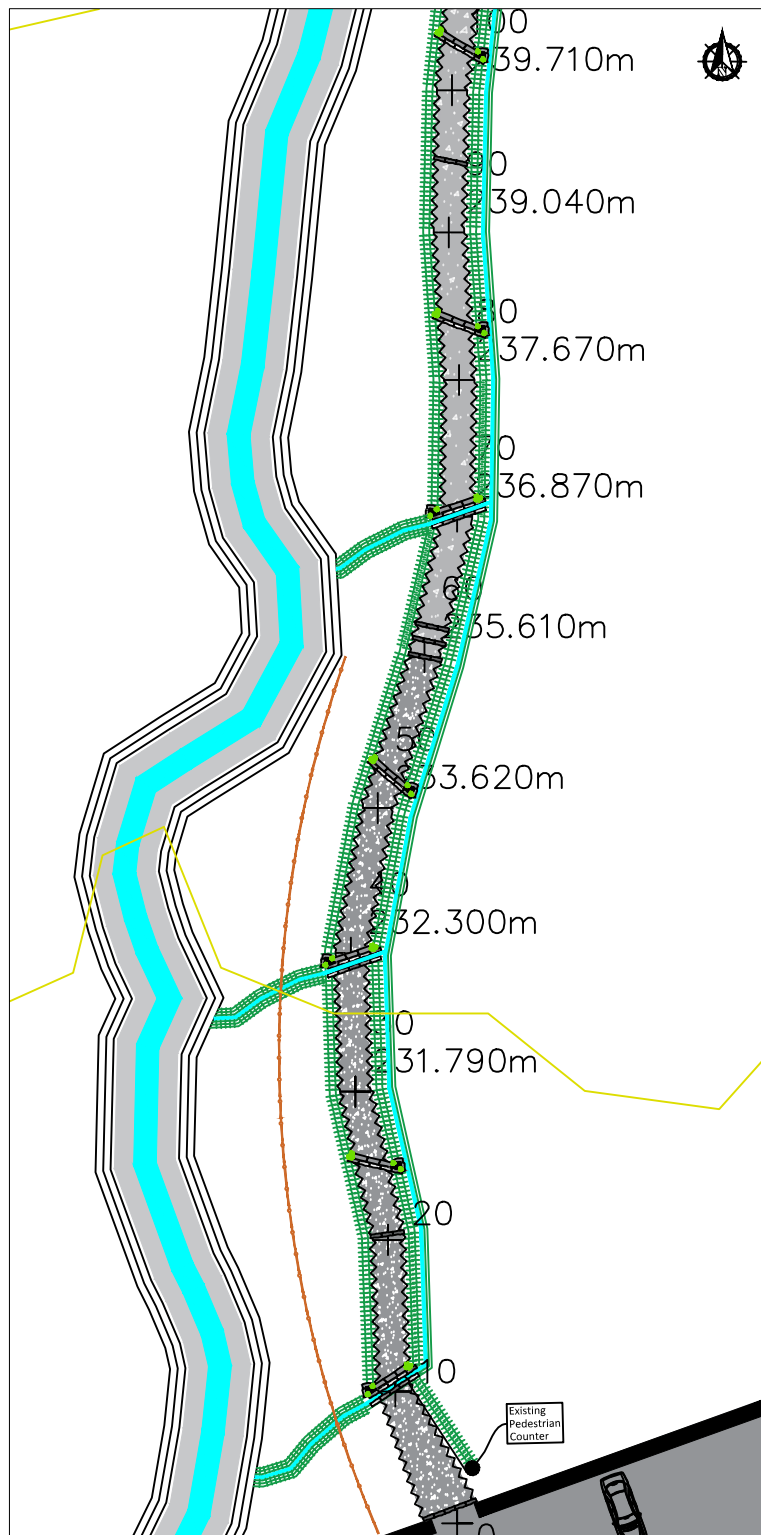
**Northern Periphery and Arctic Programme**  
 2014-2020

**EUROPEAN UNION**  
 Investing in your future  
 European Regional Development Fund

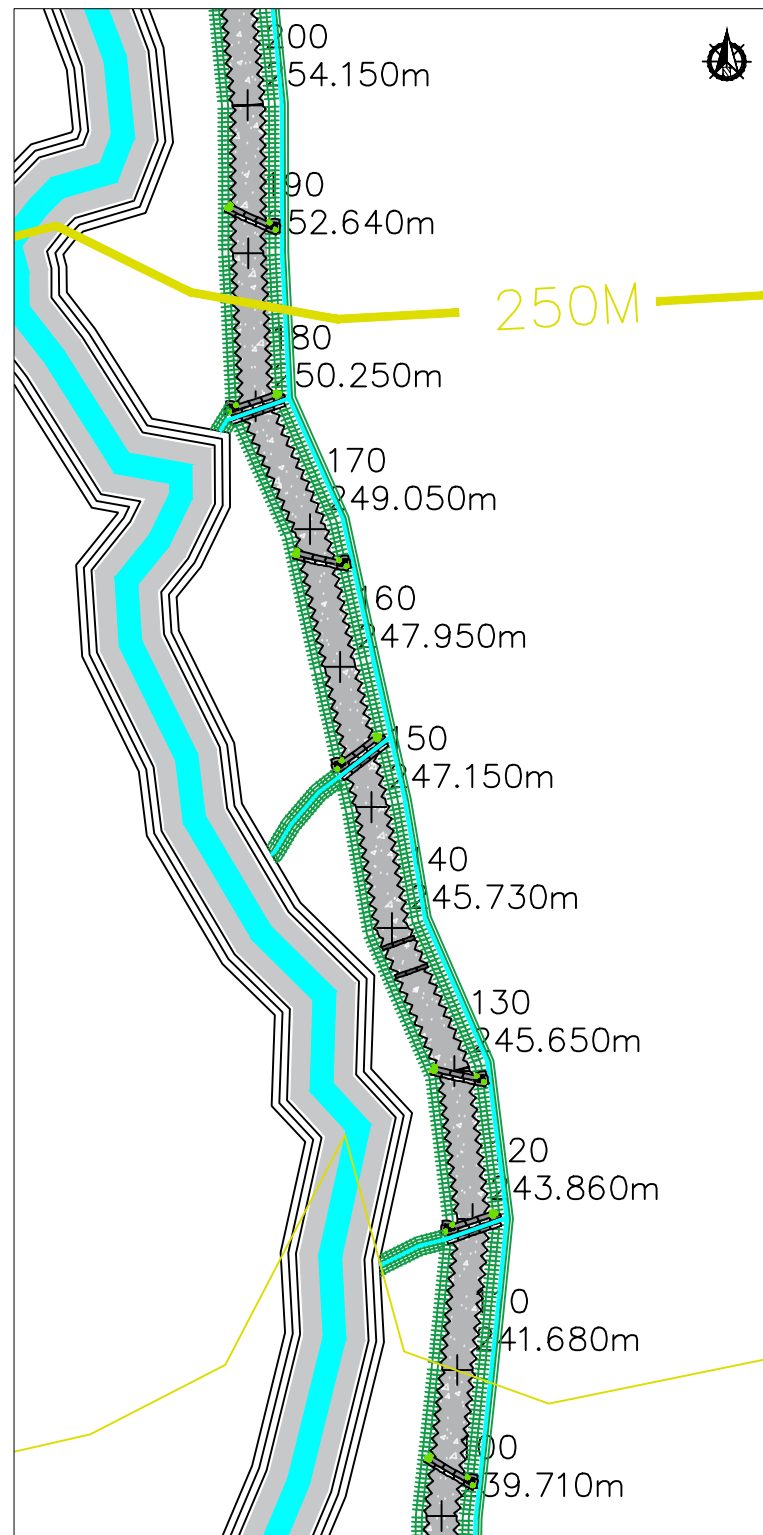
**ASCENT**  
 Promoting Sustainable Access to Uplands & Natural Environments

Project: Ascent Project - Upland Path on Errigal Mountain  
 Location: Mt. Errigal, Dunlewy, Co. Donegal  
 Title: Site Extents Path Route & Sections Habitat Restoration Extents Areas with local stone suitable for pitch path  
 Dwg Number: Ascent/Errigal/Parts/002

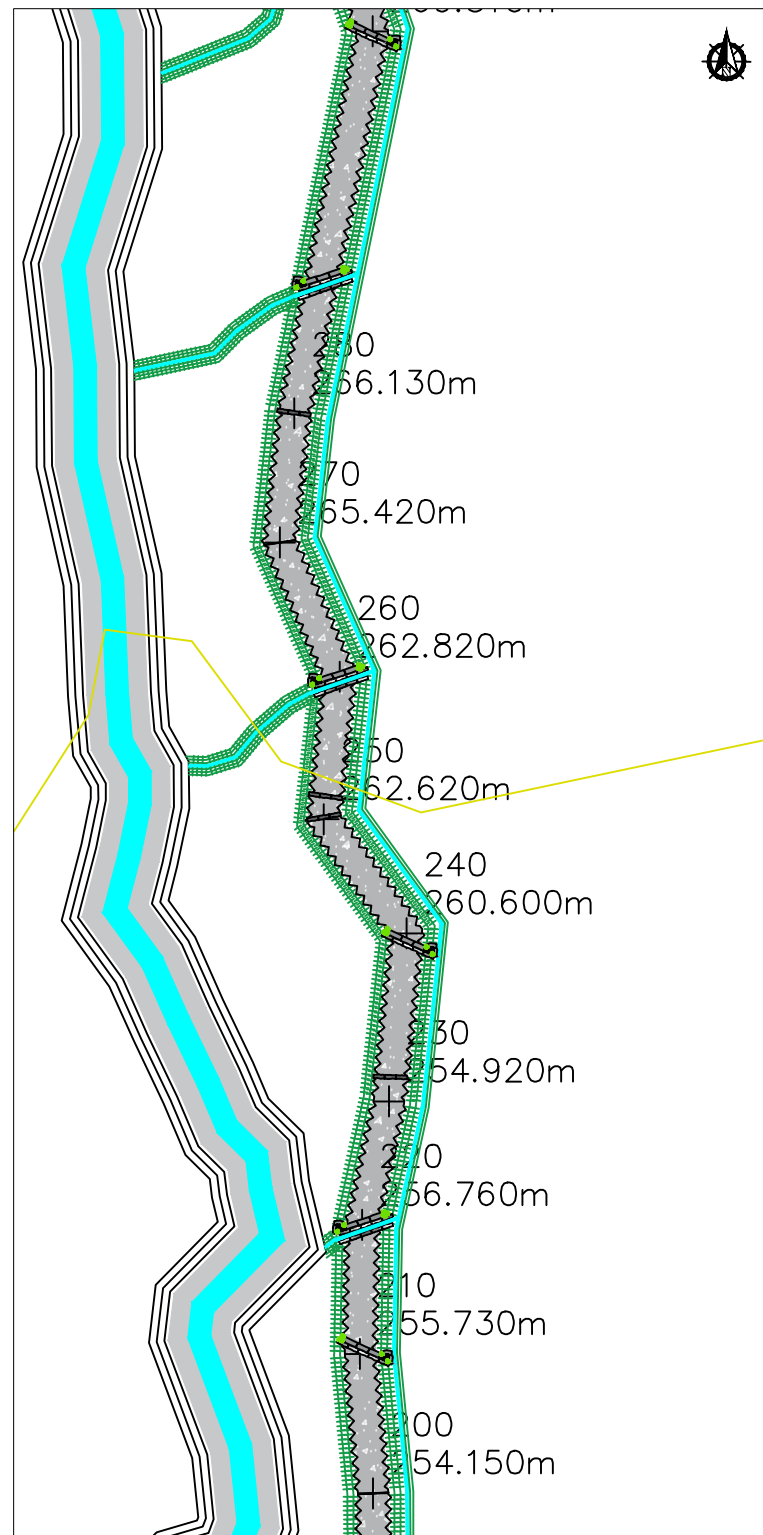




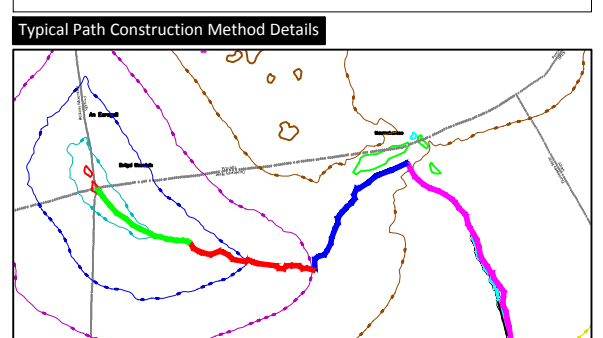
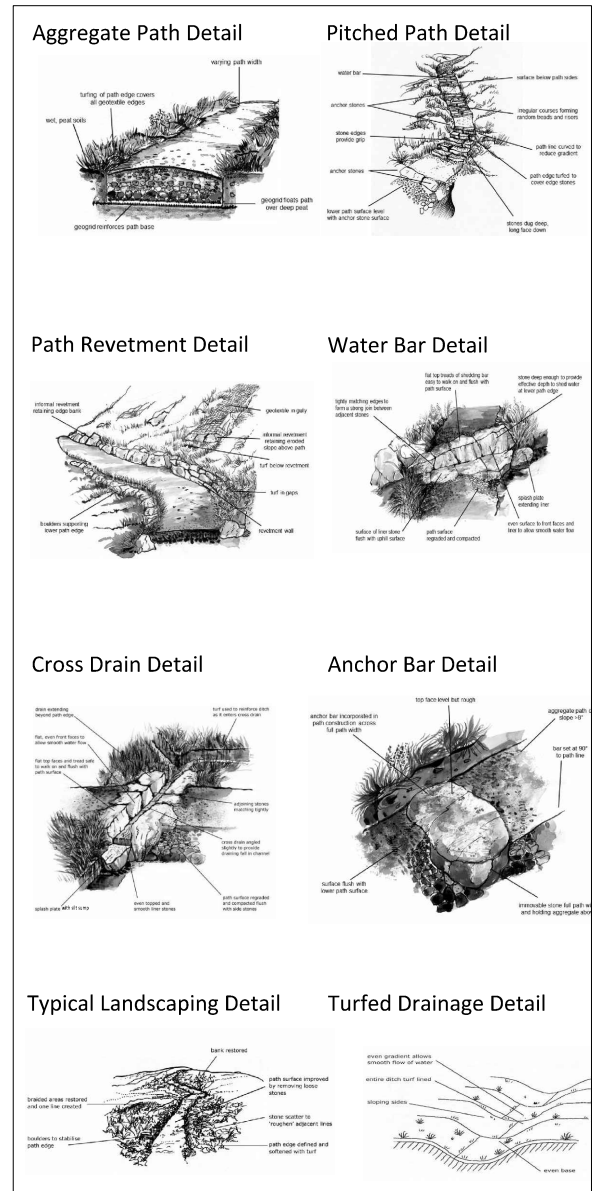
CH: 0m to 100m Scale 1:250 @ A1 1:500 @ A3



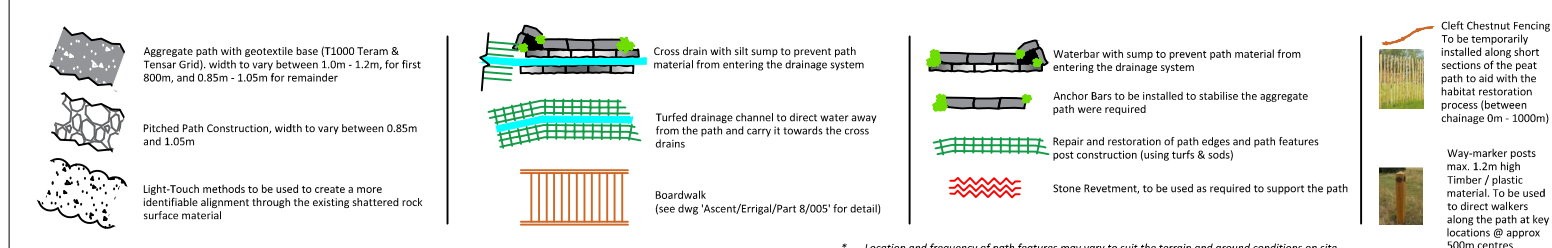
CH: 100m to 200m Scale 1:250 @ A1 1:500 @ A3



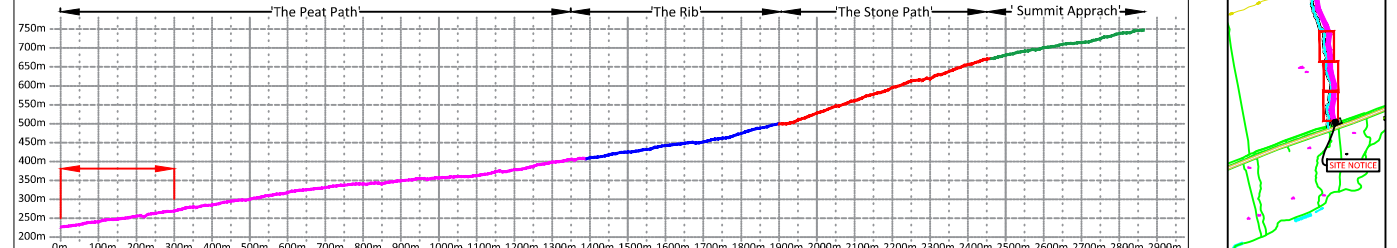
CH: 200m to 300m Scale 1:250 @ A1 1:500 @ A3



Location Key NOT TO SCALE



\* Location and frequency of path features may vary to suit the terrain and ground conditions on site



Path Sections & Gradients Scale 1:1000 @ A1 1:2000 @ A3

**Comhairle Contae Dhún na nGall**  
Donegal County Council  
Community & Planning Services  
Donegal County Council, Station Island, Lifford, Co Donegal  
Tel: 0749853960 | Fax: 07498141793 | www.donegalco.ie  
L. Ward, Director of Community & Planning Services

Purpose of Dwg:	<input checked="" type="checkbox"/> Information	<input type="checkbox"/> Construction
	<input checked="" type="checkbox"/> Part 8	<input type="checkbox"/> Safety File
	<input type="checkbox"/> Tender	<input type="checkbox"/> Other
Prepared: AMN	Date: Jan 2019	Ordnance Survey Ireland. All rights reserved. Licence Number 2003/07
Checked: JK	Date: Jan 2019	CCMA / Donegal County Council
Approved:	Date:	

Rev	By	Date	Description
A	AMN	Jan 2019	Part 8 Planning

Horizontal Scale: As Shown      Vertical Scale: As Shown

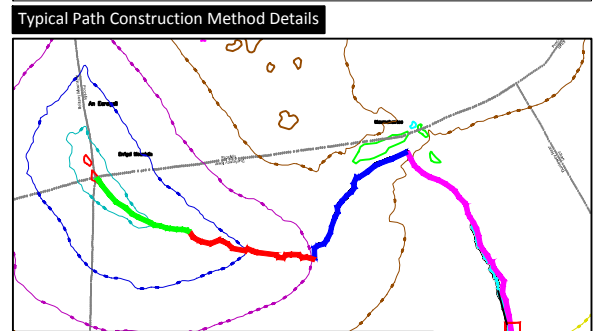
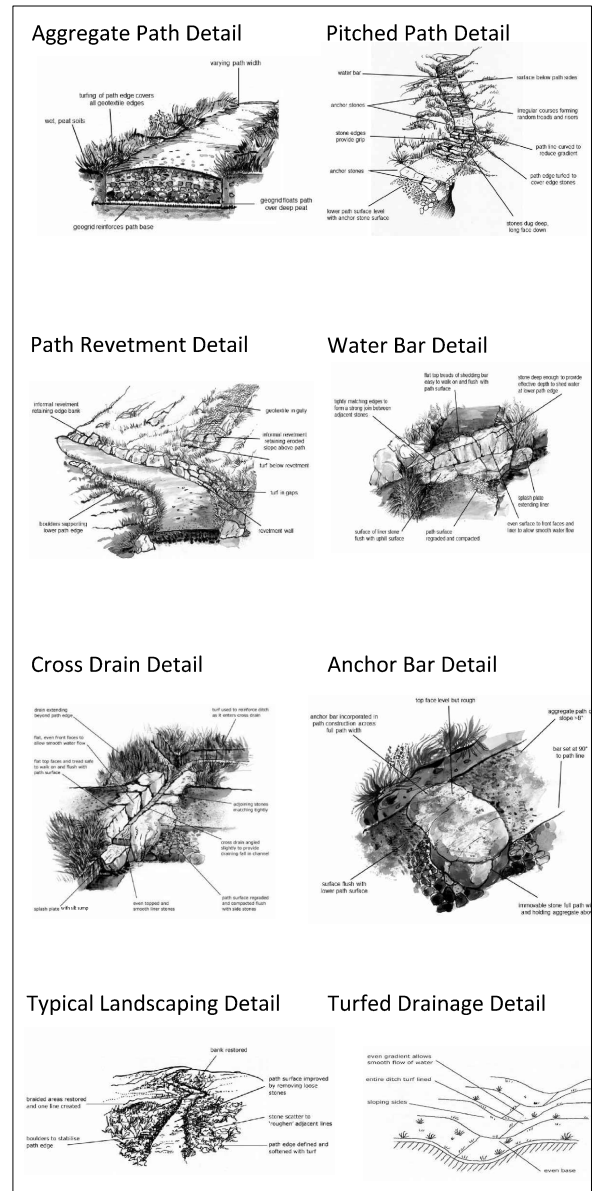
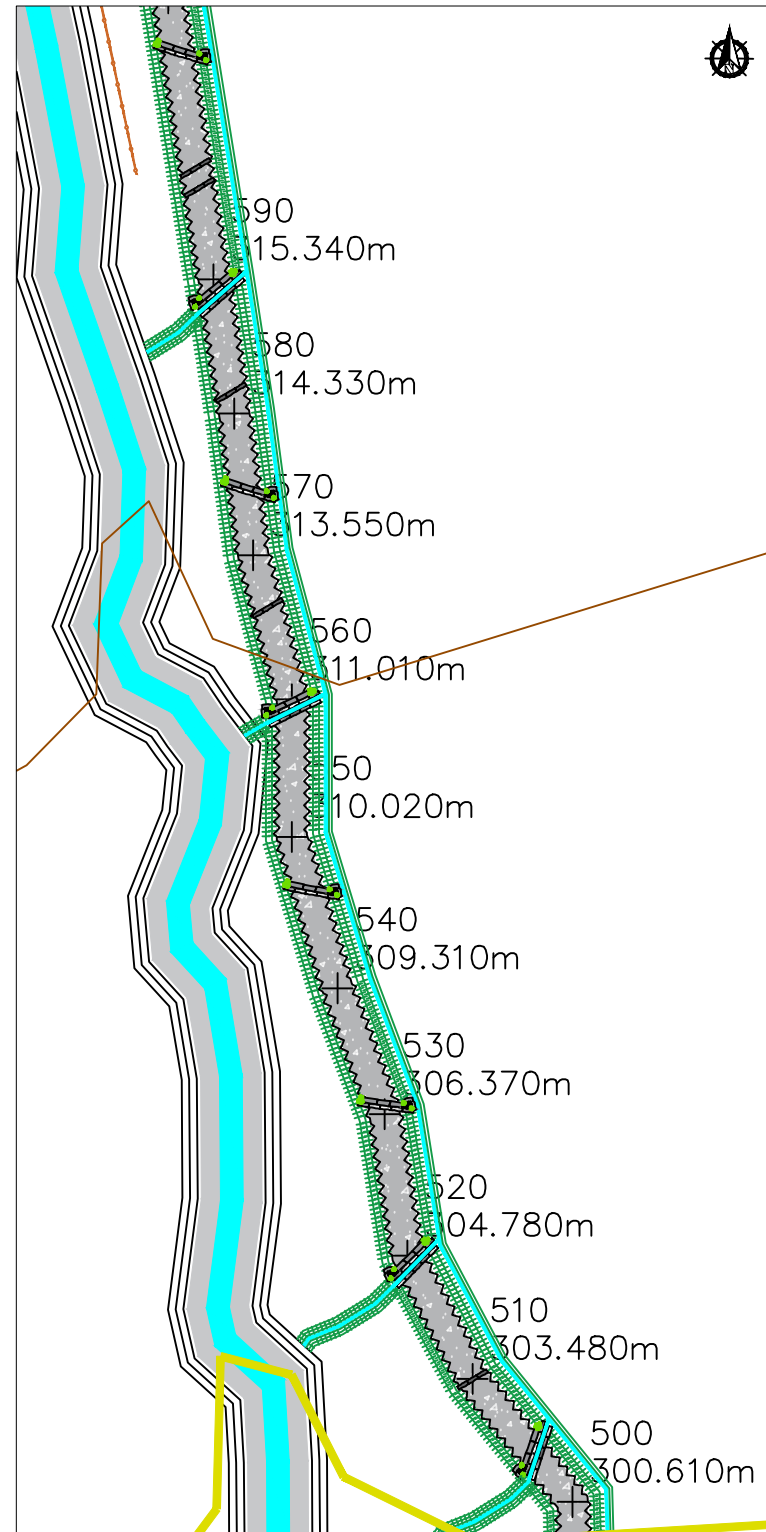
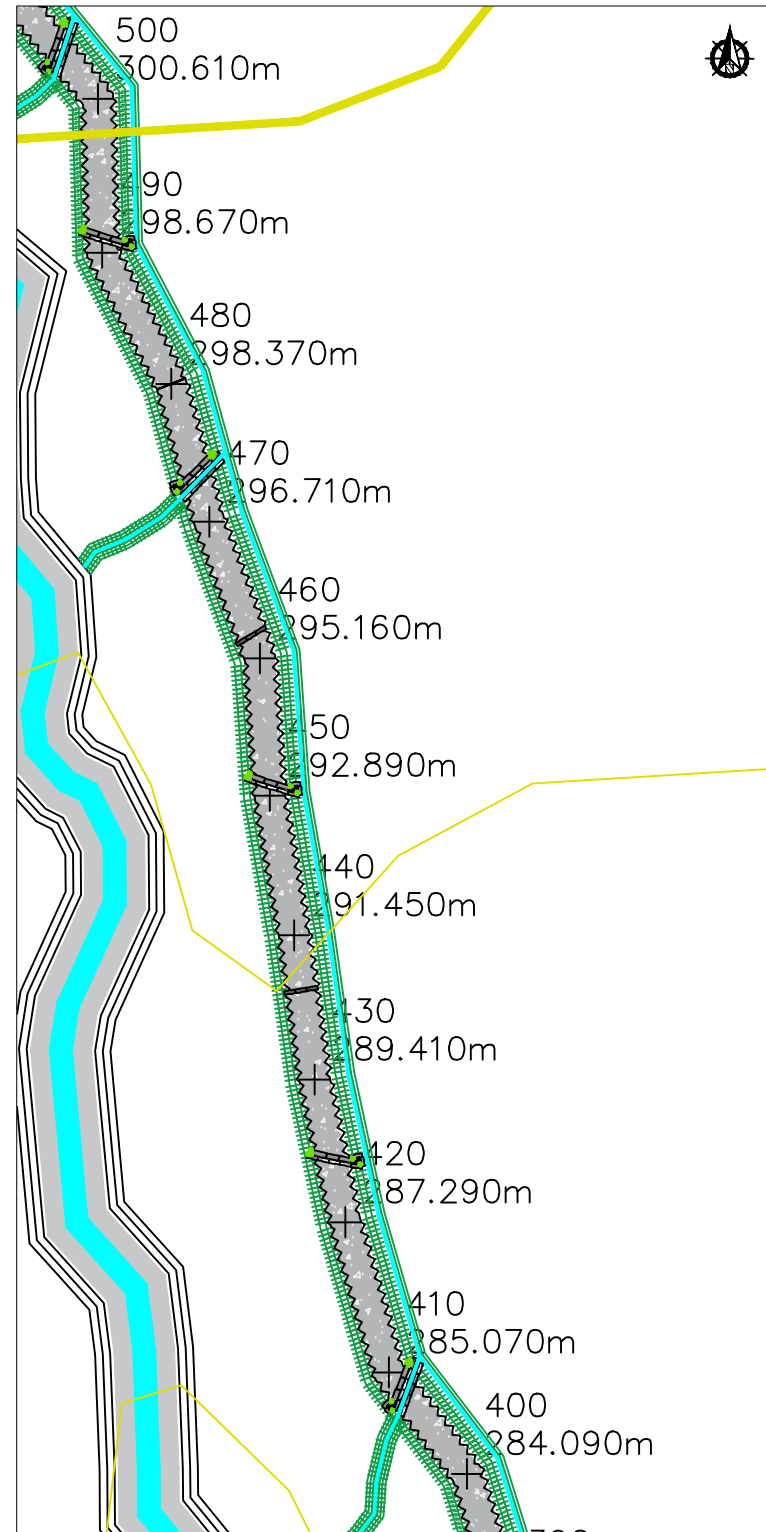
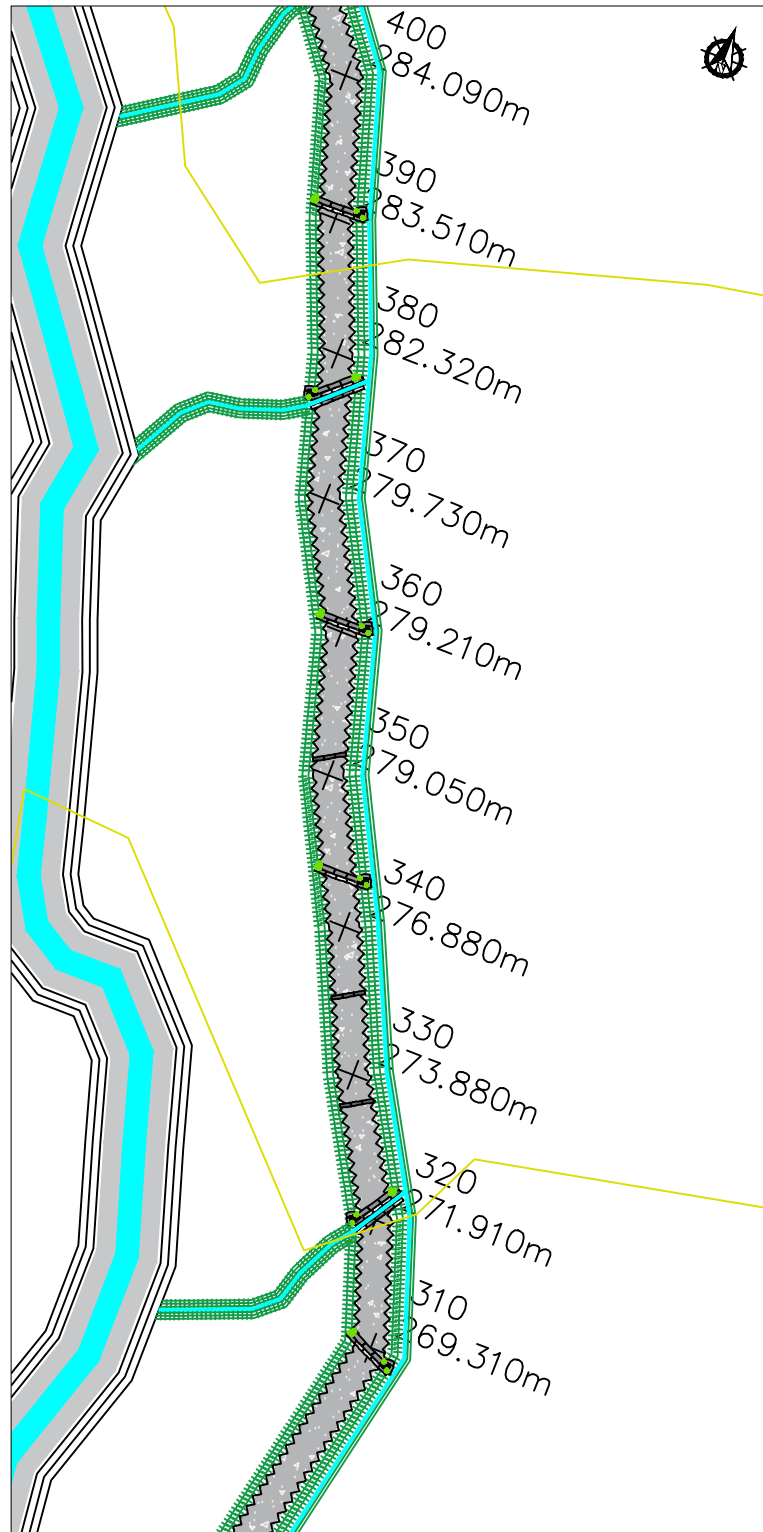
**Northern Periphery and Arctic Programme**  
2014-2020

**EUROPEAN UNION**  
Investing in your future  
European Regional Development Fund

**ASCENT**  
Promoting Sustainable Access  
to Uplands & Natural Environments

Project: Habitat Restoration & Sustainable Access on Errigal Mountain  
Location: Errigal Mountain, Dunleavy, Co. Donegal  
Title: Path Extents - Chainage: 0m to 300m

Dwg Number: Ascent/Errigal/Part8/003a

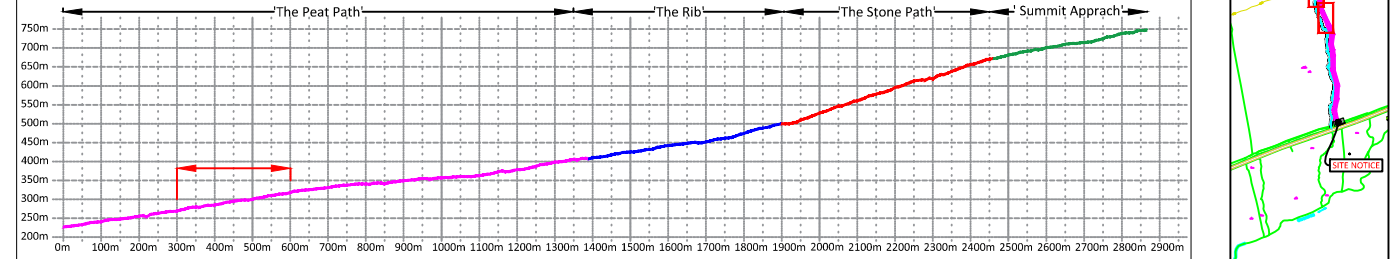
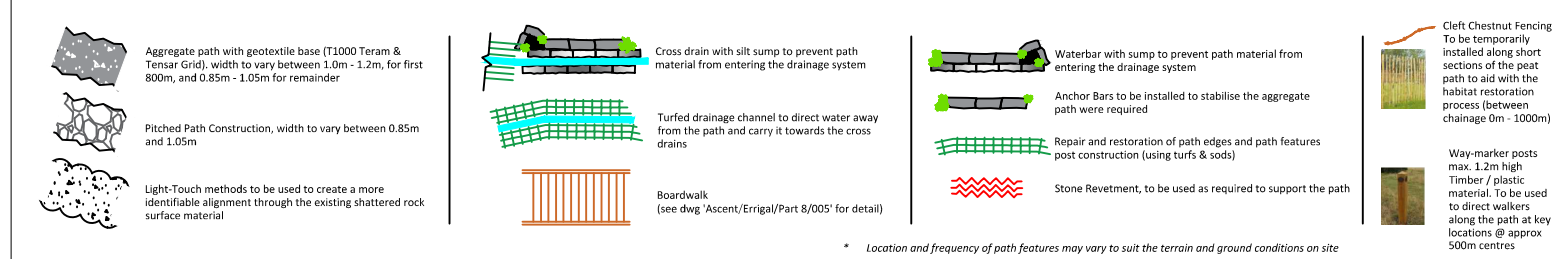


CH: 300m to 400m Scale 1:250 @ A1 1:500 @ A3

CH: 400m to 500m Scale 1:250 @ A1 1:500 @ A3

CH: 500m to 600m Scale 1:250 @ A1 1:500 @ A3

Location Key NOT TO SCALE



Maps Legend

Path Sections & Gradients Scale 1:1000 @ A1 1:2000 @ A3

**Comhairle Contae Dhún na nGall**  
Donegal County Council  
Community & Planning Services  
Donegal County Council, Station Island, Lifford, Co Donegal  
Tel: 0749853960 | Fax: 07498141793 | www.donegalco.ie  
L. Ward, Director of Community & Planning Services

Purpose of Dwg:	<input checked="" type="checkbox"/> Information	<input type="checkbox"/> Construction
	<input checked="" type="checkbox"/> Part 8	<input type="checkbox"/> Safety File
	<input type="checkbox"/> Tender	<input type="checkbox"/> Other
Prepared: AMN	Date: Jan 2019	© Ordnance Survey Ireland. All rights reserved. Licence Number 2003/07 CCMA / Donegal County Council
Checked: JK	Date: Jan 2019	
Approved:	Date:	

Rev	By	Date	Description
A	AMN	Jan 2019	Part 8 Planning

Horizontal Scale: As Shown      Vertical Scale: As Shown

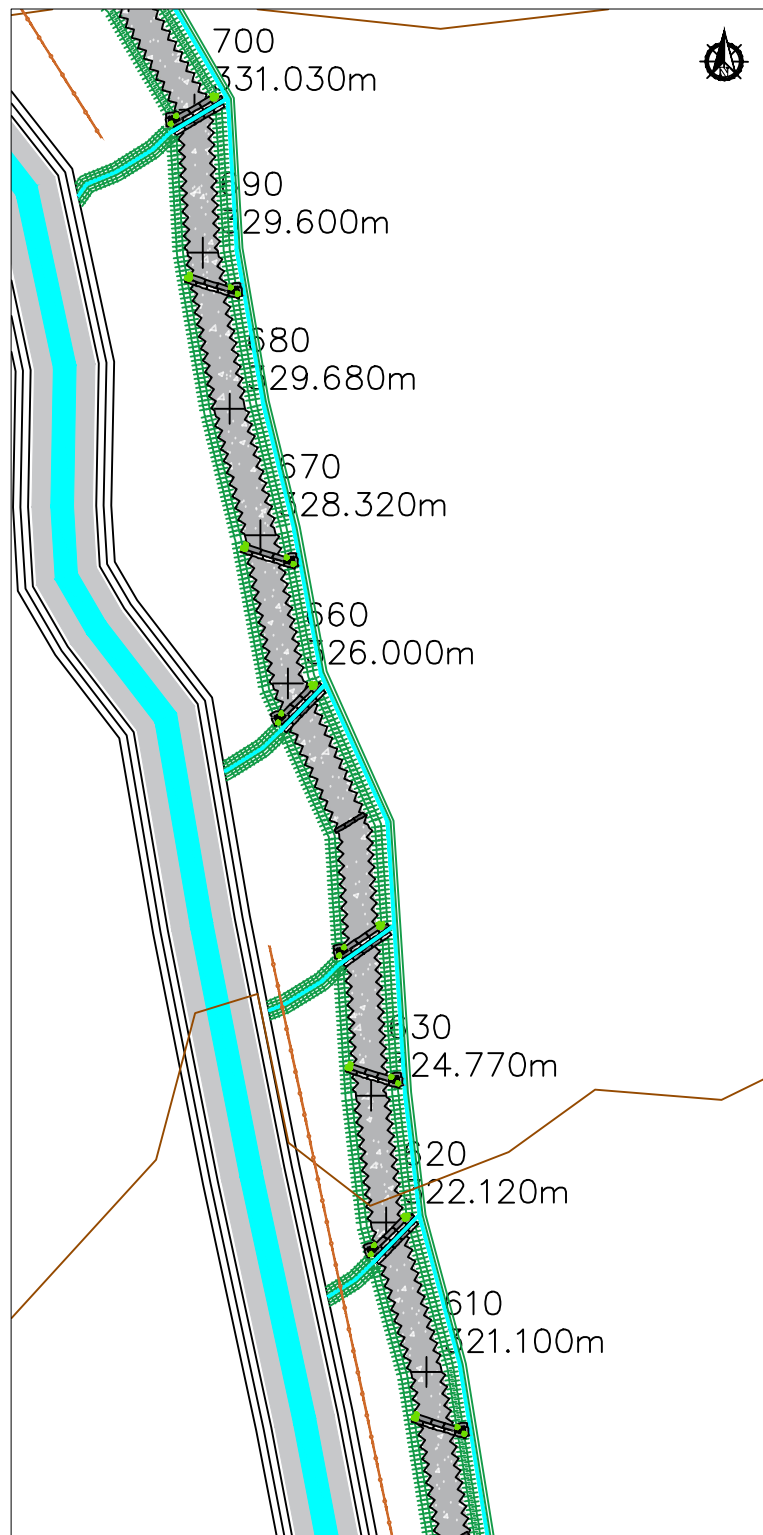
**Northern Periphery and Arctic Programme**  
2014-2020

**EUROPEAN UNION**  
Investing in your future  
European Regional Development Fund

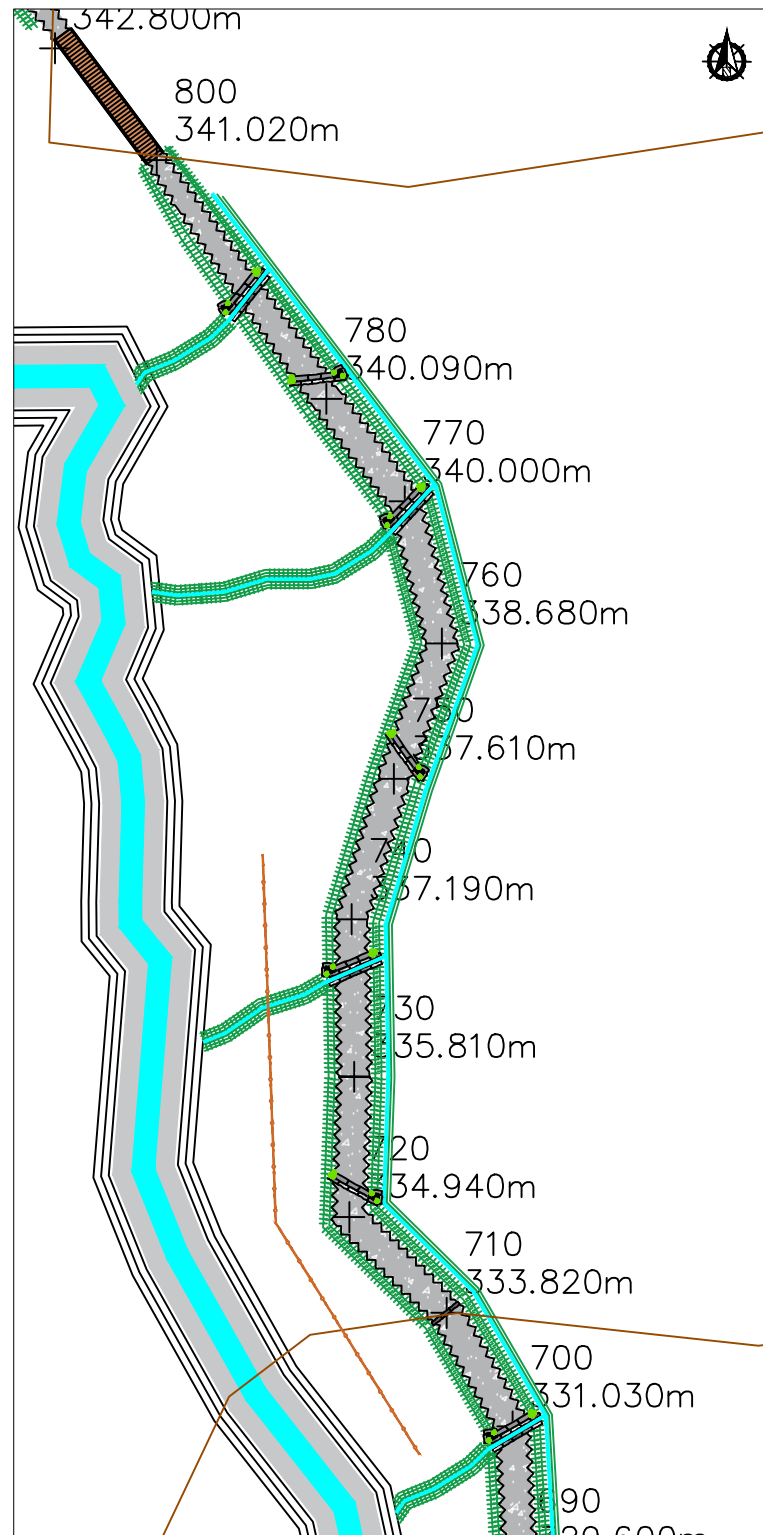
**ASCENT**  
Promoting Sustainable Access to Uplands & Natural Environments

Project:	Habitat Restoration & Sustainable Access on Erriall Mountain
Location:	Erriall Mountain, Dunlewy, Co. Donegal
Title:	Path Extents - Chainage: 300m to 600m

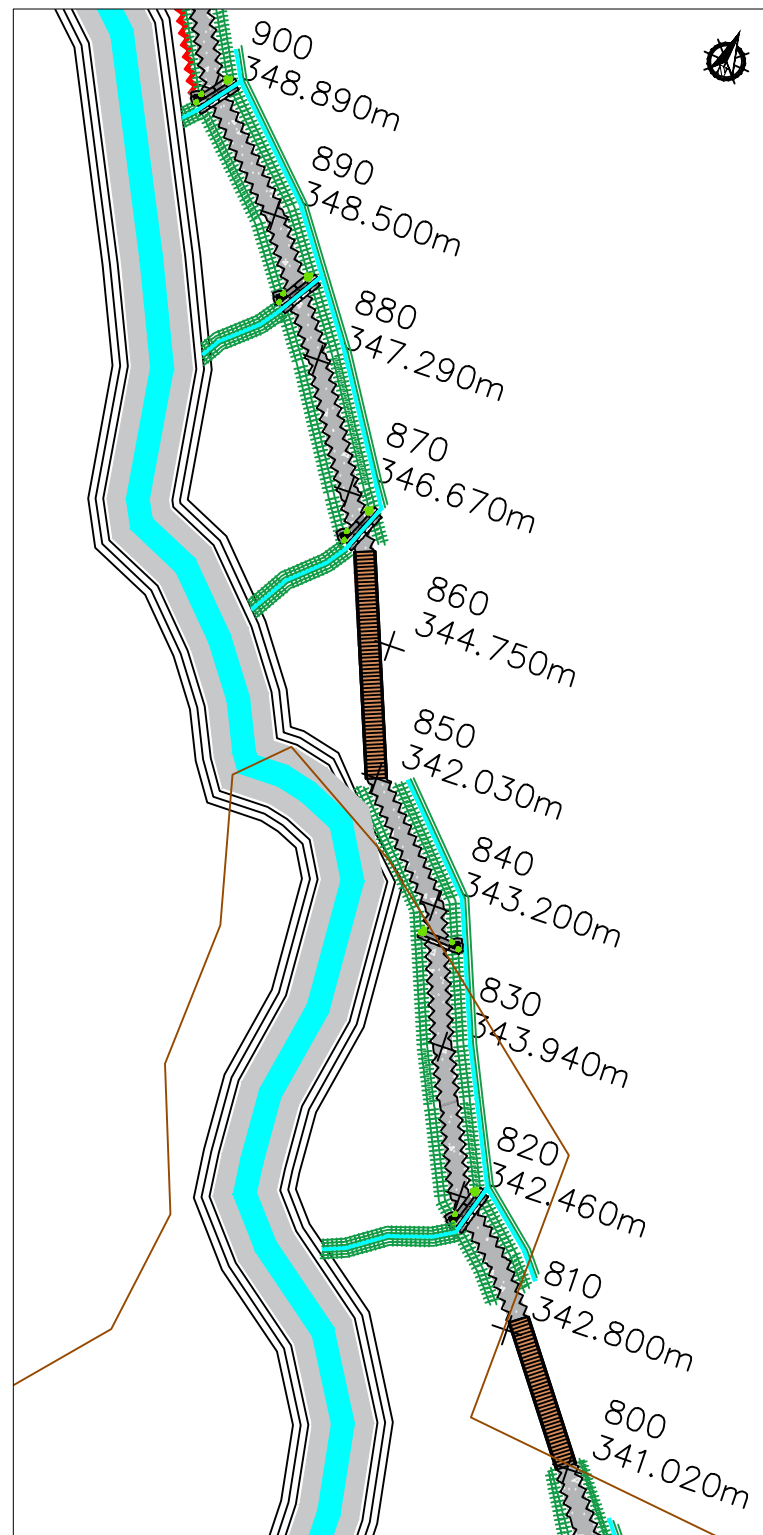
Dwg Number: Ascent/Erriall/Part8/003b



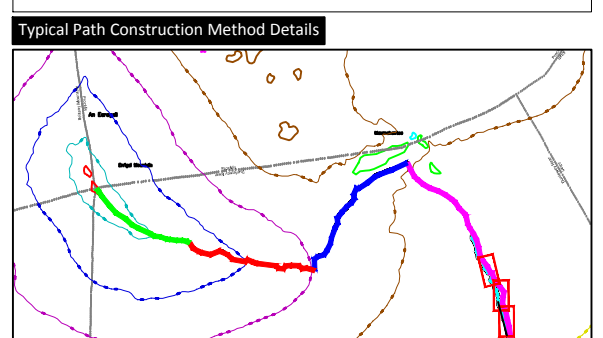
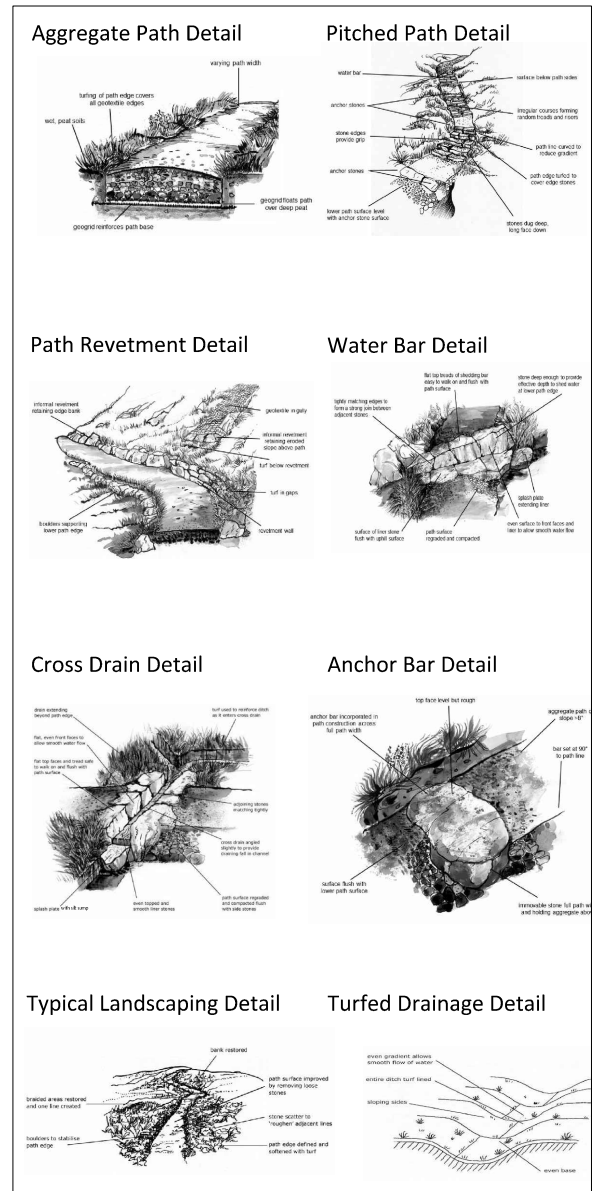
CH: 600m to 700m Scale 1:250 @ A1 1:500 @ A3



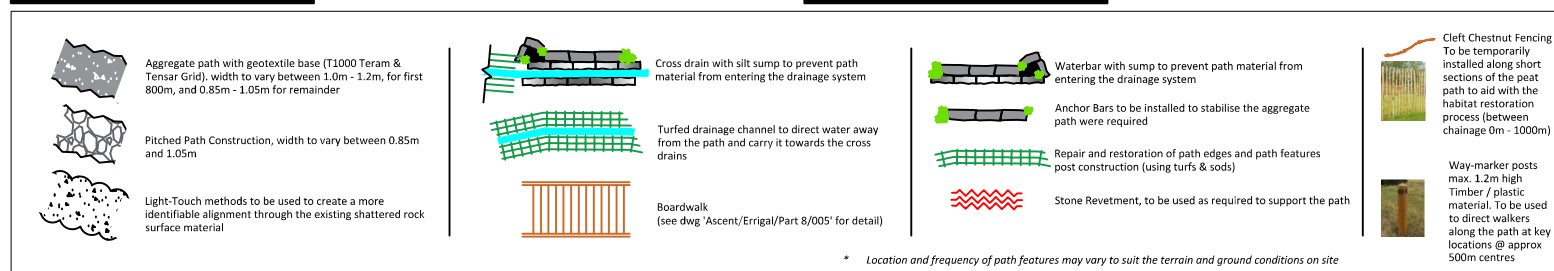
CH: 700m to 800m Scale 1:250 @ A1 1:500 @ A3



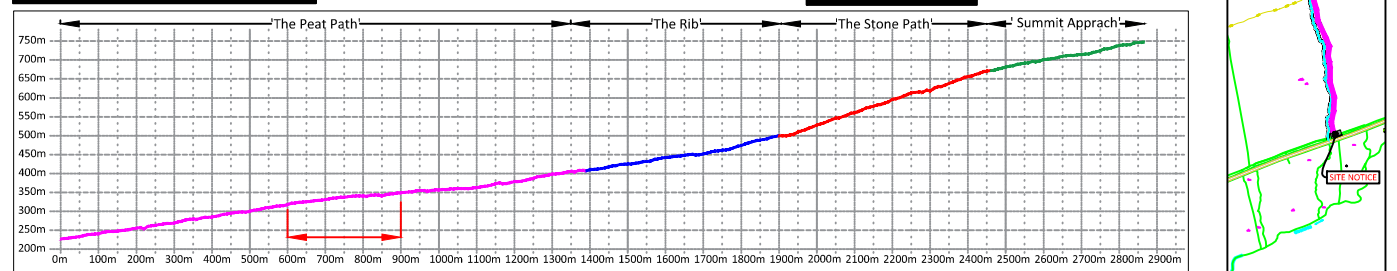
CH: 800m to 900m Scale 1:250 @ A1 1:500 @ A3



Location Key NOT TO SCALE



\* Location and frequency of path features may vary to suit the terrain and ground conditions on site



Path Sections & Gradients Scale 1:1000 @ A1 1:2000 @ A3

**Comhairle Contae Dhún na nGall**  
Donegal County Council  
Community & Planning Services  
Donegal County Council, Station Island, Lifford, Co. Donegal  
Tel: 0749533950 Fax: 07495141793 | www.donegalco.ie  
L. Ward, Director of Community & Planning Services

Purpose of Dwg:	<input checked="" type="checkbox"/> Information	<input type="checkbox"/> Construction
	<input checked="" type="checkbox"/> Part 8	<input type="checkbox"/> Safety File
	<input type="checkbox"/> Tender	<input type="checkbox"/> Other
Prepared: AMN	Date: Jan 2019	Ordnance Survey Ireland. All rights reserved. Licence Number 20033/07
Checked: JK	Date: Jan 2019	CCMA / Donegal County Council
Approved:	Date:	

Rev	By	Date	Description
A	AMN	Jan 2019	Part 8 Planning

Horizontal Scale: As Shown      Vertical Scale: As Shown

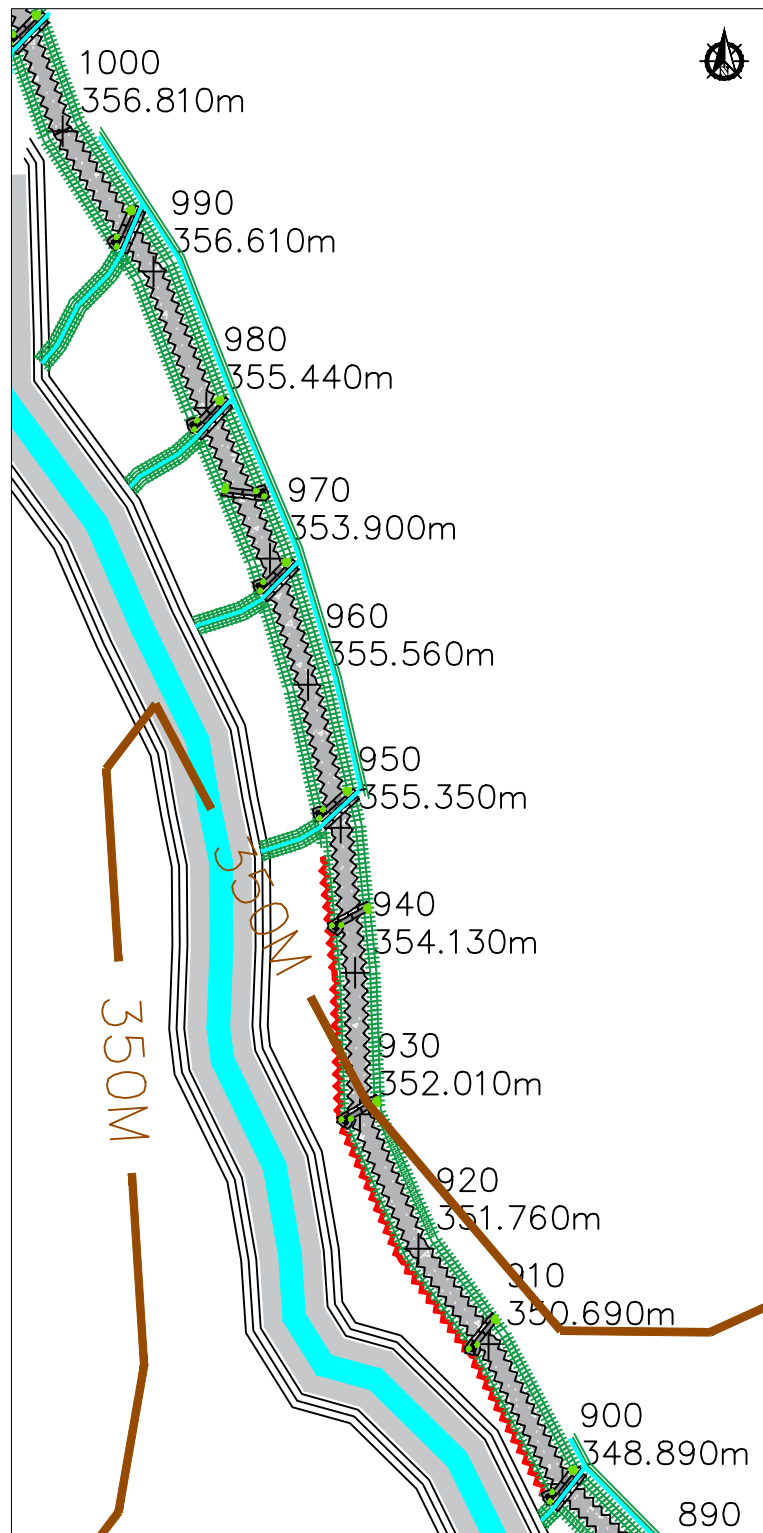
**Northern Periphery and Arctic Programme**  
2014-2020

**EUROPEAN UNION**  
Investing in your future  
European Regional Development Fund

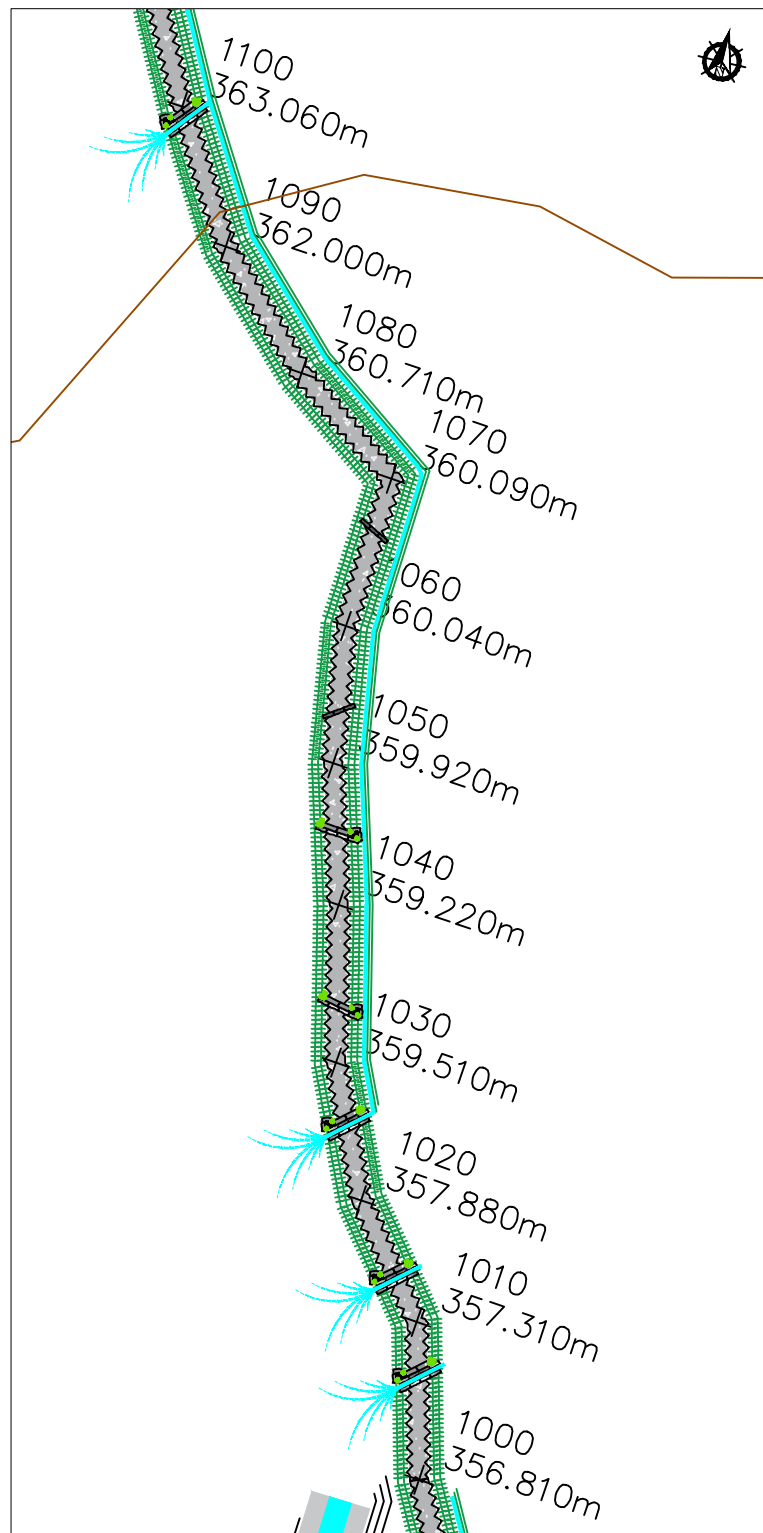
**ASCENT**  
Promoting Sustainable Access to Uplands & Natural Environments

Project: Habitat Restoration & Sustainable Access on Errigal Mountain  
Location: Errigal Mountain, Dunlewy, Co. Donegal  
Title: Path Extents - Chainage: 600m to 900m

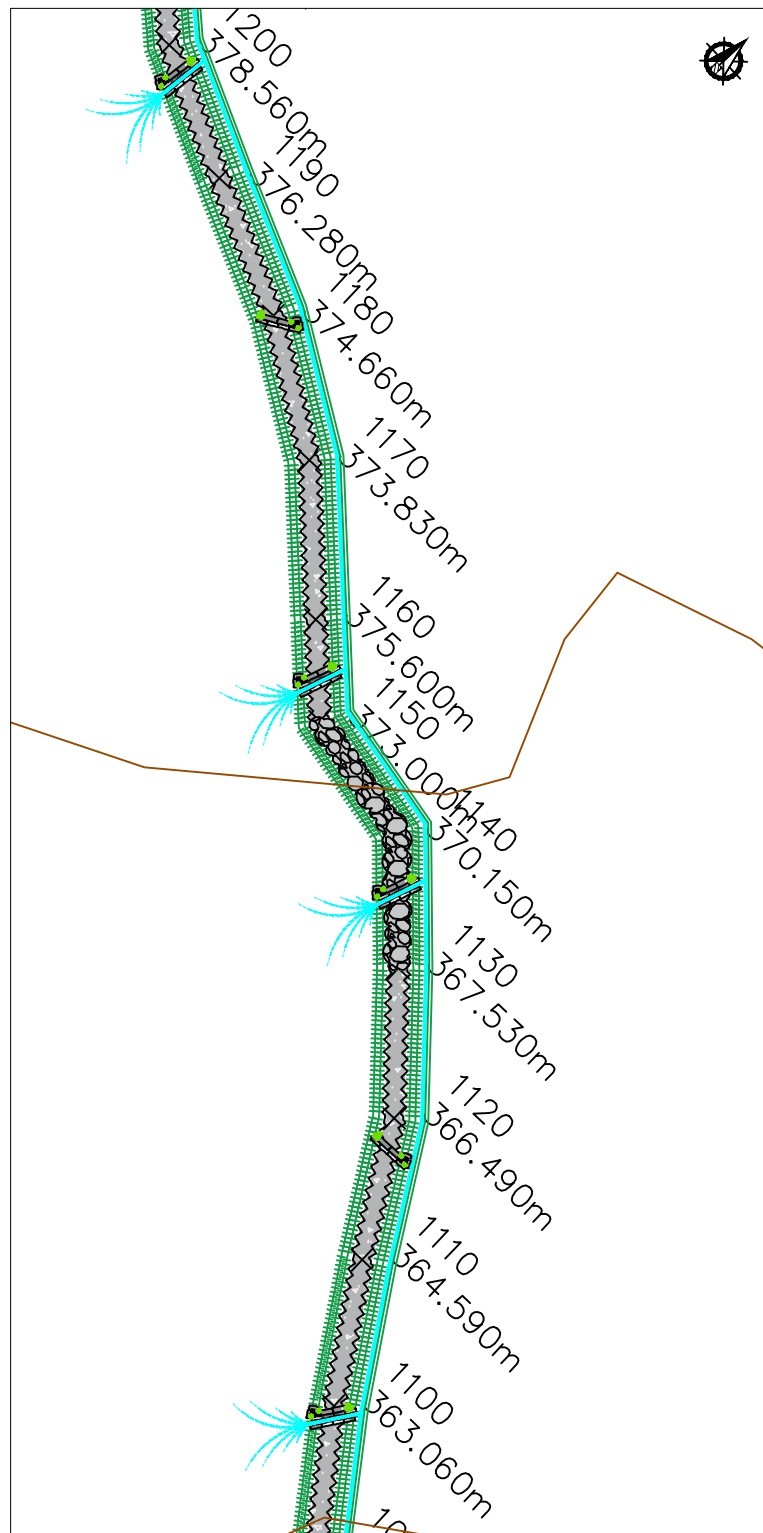
Dwg Number: Ascent/Errigal/Part8/003c



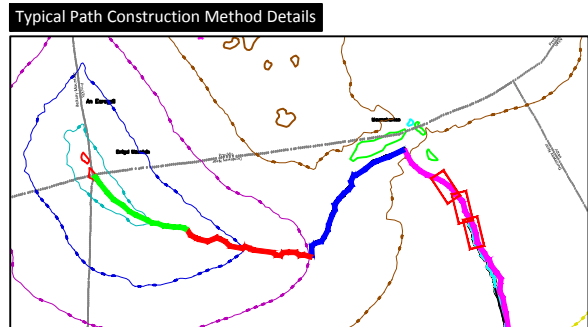
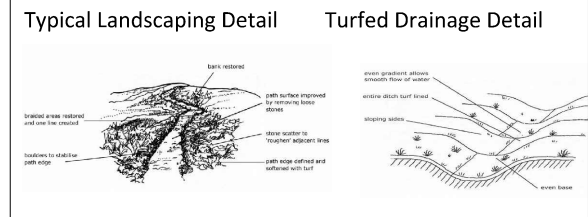
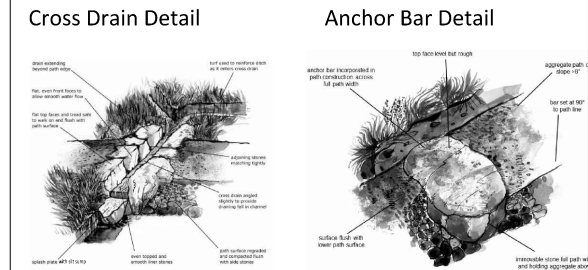
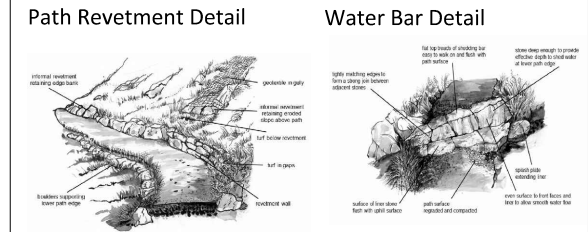
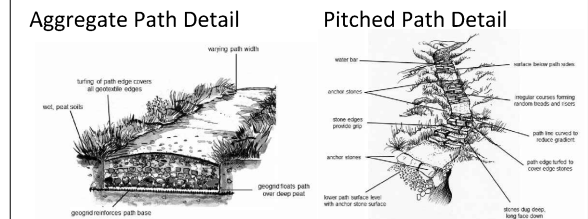
CH: 900m to 1000m Scale 1:250 @ A11:1:500 @ A3



CH: 1000m to 1100m Scale 1:250 @ A11:1:500 @ A3



CH: 1100m to 1200m Scale 1:250 @ A11:1:500 @ A3

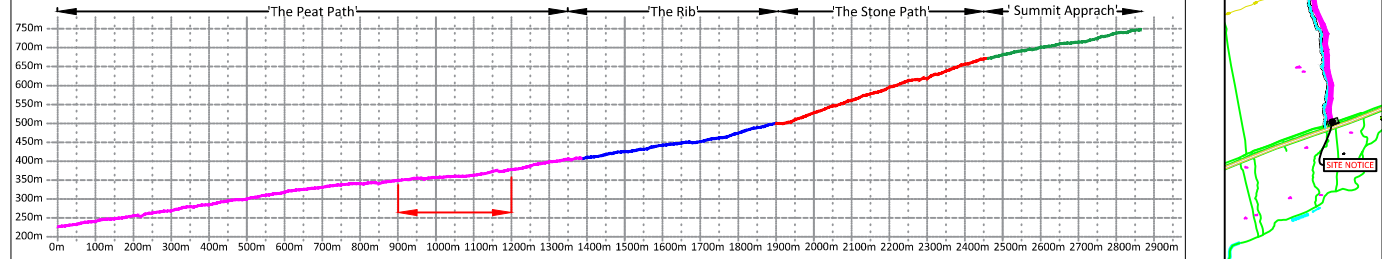


Location Key NOT TO SCALE

Aggregate path with geotextile base (T1000 Teram & Tensar Grid), width to vary between 1.0m - 1.2m, for first 800m, and 0.85m - 1.05m for remainder	Cross drain with silt sump to prevent path material from entering the drainage system	Waterbar with sump to prevent path material from entering the drainage system	Cleft Chestnut Fencing To be temporarily installed along short sections of the peat path to aid with the habitat restoration process (between chainage 0m - 1000m)
Pitched Path Construction, width to vary between 0.85m and 1.05m	Turfed drainage channel to direct water away from the path and carry it towards the cross drains	Anchor Bars to be installed to stabilise the aggregate path where required	Way-marker posts max. 1.2m high Timber / plastic material. To be used to direct walkers along the path at key locations @ approx 500m centres
Light-Touch methods to be used to create a more identifiable alignment through the existing shattered rock surface material	Boardwalk (see dwg 'Ascent/Errigal/Part 8/005' for detail)	Repair and restoration of path edges and path features post construction (using turfs & sods)	Stone Revetment, to be used as required to support the path

\* Location and frequency of path features may vary to suit the terrain and ground conditions on site

Maps Legend



Path Sections & Gradients Scale 1:1000 @ A11:1:2000 @ A3

**Comhairle Contae Dhún na nGall**  
Donegal County Council  
Community & Planning Services  
Donegal County Council, Station Island, Lifford, Co Donegal  
Tel: 0746953960 | Fax: 07469141793 | www.donegalco.ie  
L. Ward, Director of Community & Planning Services

Purpose of Dwg:	<input checked="" type="checkbox"/> Information <input checked="" type="checkbox"/> Part 8 <input type="checkbox"/> Tender	<input type="checkbox"/> Construction <input type="checkbox"/> Safety File <input type="checkbox"/> Other
Prepared: AMN	Date: Jan 2019	<input checked="" type="checkbox"/> Ordnance Survey Ireland. All rights reserved. Licence Number 2003/07 CCM/A / Donegal County Council
Checked: JK	Date: Jan 2019	
Approved:	Date:	

Rev	By	Date	Description
A	AMN	Jan 2019	Part 8 Planning

Horizontal Scale: As Shown      Vertical Scale: As Shown

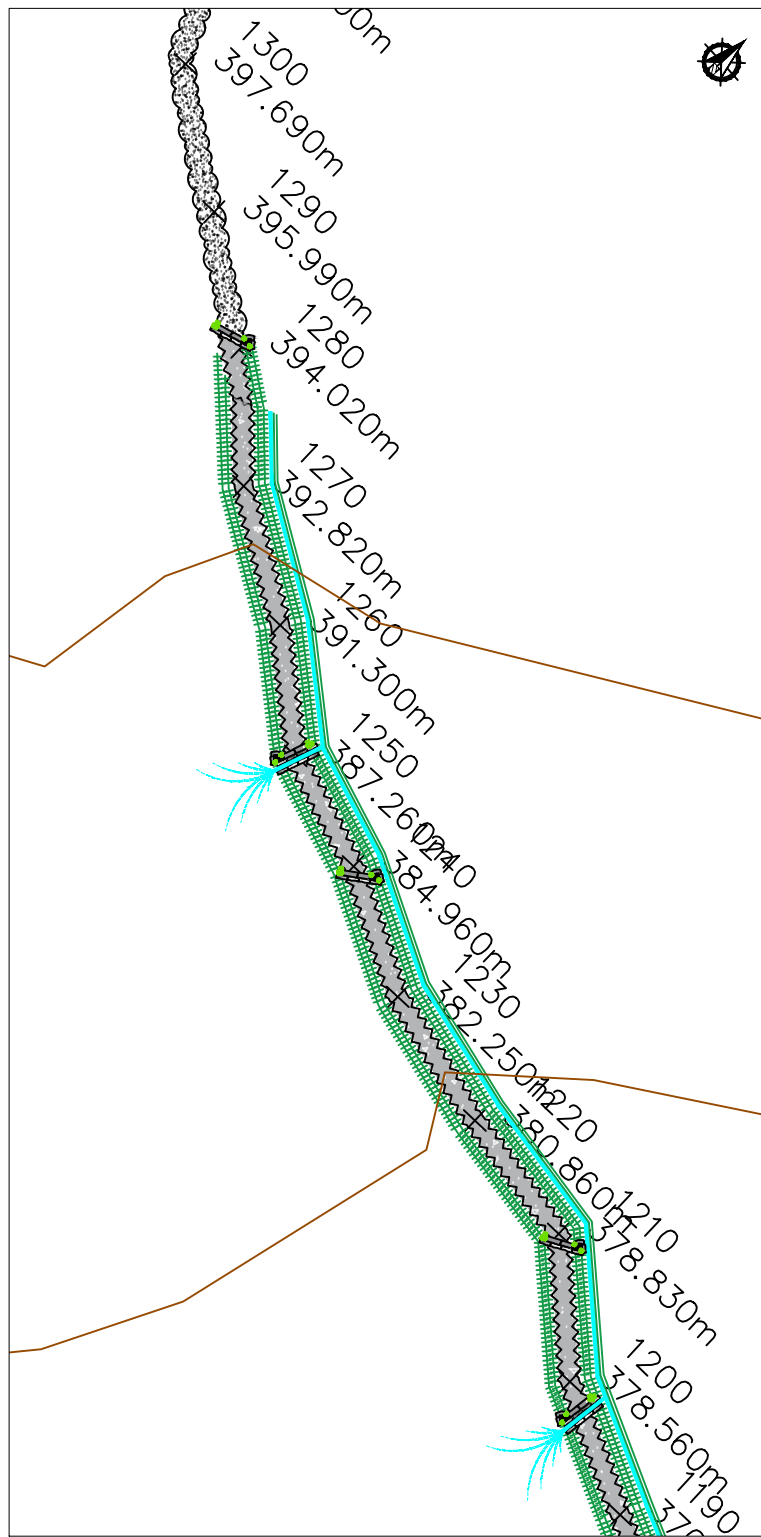
Northern Periphery and Arctic Programme  
2014-2020

EUROPEAN UNION  
Investing in your future  
European Regional Development Fund

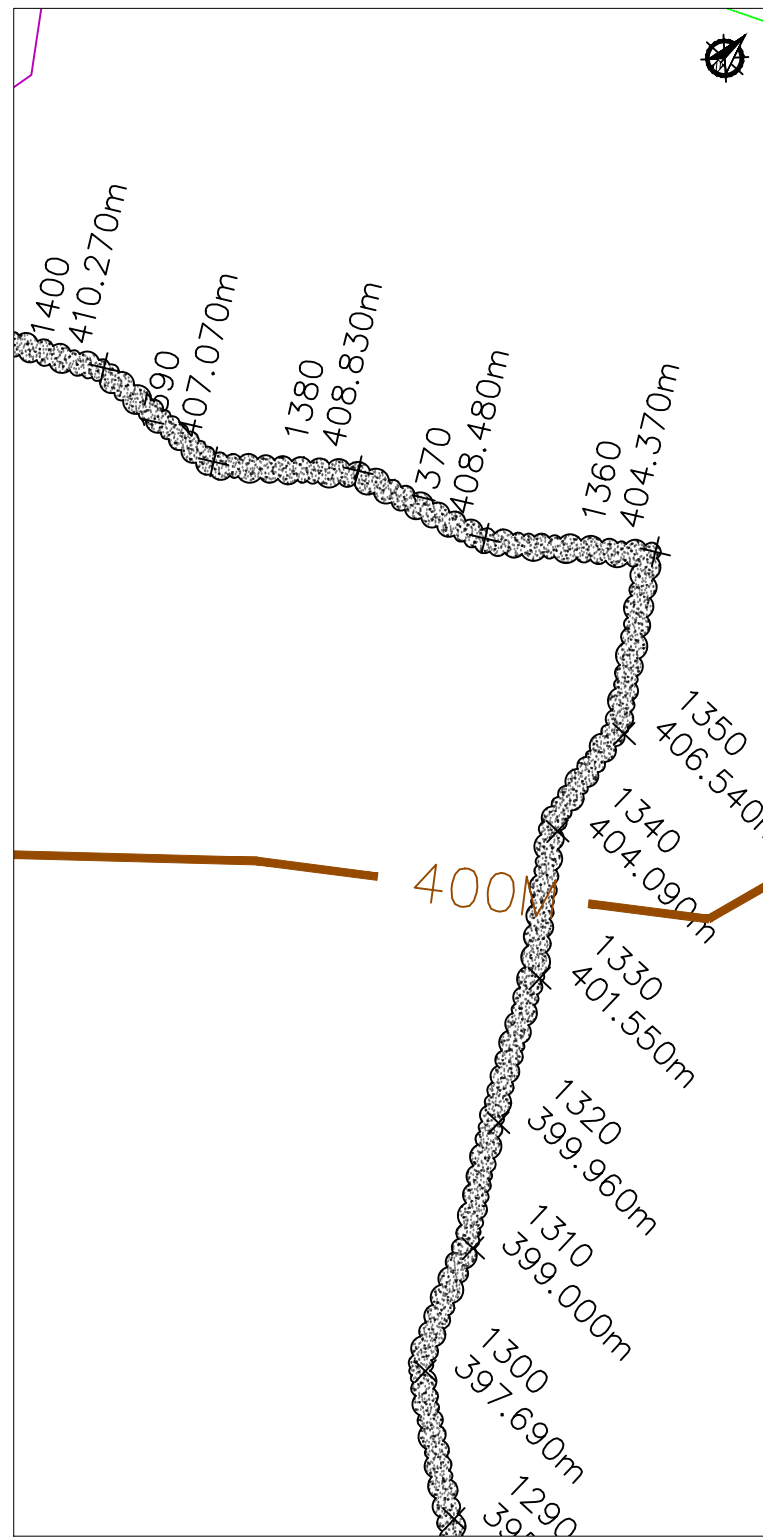
ASCENT  
Promoting Sustainable Access  
to Uplands & Natural Environments

Project:	Habitat Restoration & Sustainable Access on Errigal Mountain
Location:	Errigal Mountain, Dunlewy, Co. Donegal
Title:	Path Extents - Chainage: 900m to 1200m

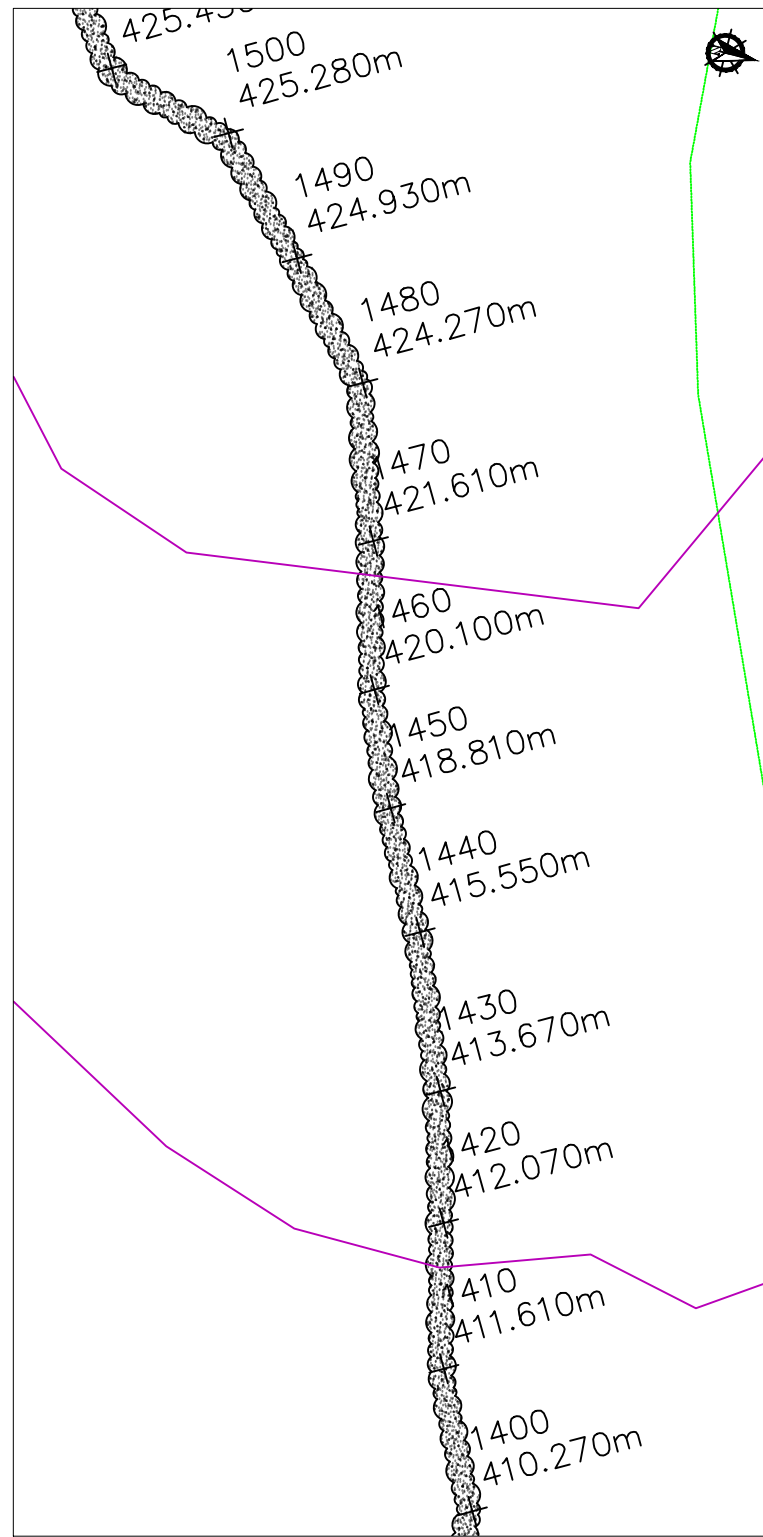
Dwg Number: Ascent/Errigal/Part8/003d



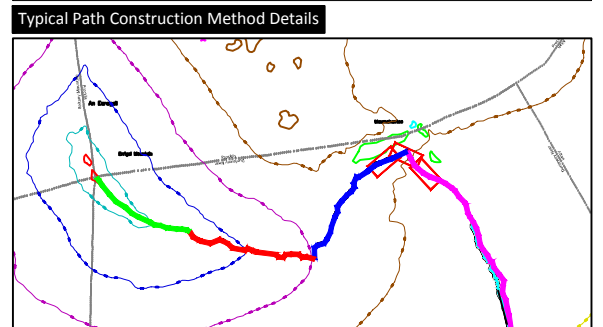
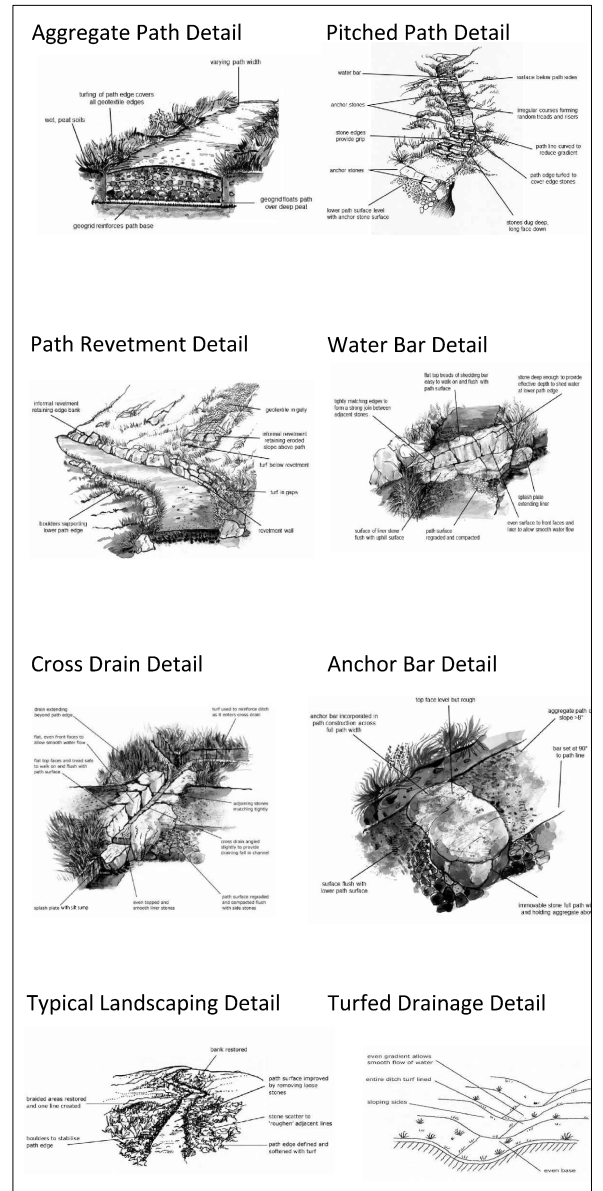
CH: 1200m to 1300m Scale 1:250 @ A11:500 @ A3



CH: 1300m to 1400m Scale 1:250 @ A11:500 @ A3



CH: 1400m to 1500m Scale 1:250 @ A11:500 @ A3

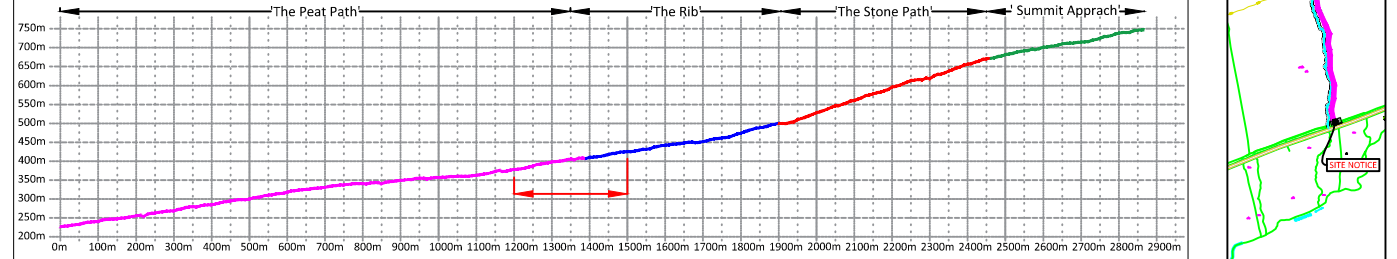


Location Key NOT TO SCALE

<ul style="list-style-type: none"> <li> Aggregate path with geotextile base (T1000 Teram &amp; Tensor Grid), width to vary between 1.0m - 1.2m, for first 800m, and 0.85m - 1.05m for remainder</li> <li> Pitched Path Construction, width to vary between 0.85m and 1.05m</li> <li> Light-Touch methods to be used to create a more identifiable alignment through the existing shattered rock surface material</li> </ul>	<ul style="list-style-type: none"> <li> Cross drain with silt sump to prevent path material from entering the drainage system</li> <li> Turfed drainage channel to direct water away from the path and carry it towards the cross drains</li> <li> Boardwalk (see dwg 'Ascent/Erriall/Part 8/005' for detail)</li> </ul>	<ul style="list-style-type: none"> <li> Waterbar with sump to prevent path material from entering the drainage system</li> <li> Anchor Bars to be installed to stabilise the aggregate path where required</li> <li> Repair and restoration of path edges and path features post construction (using turfs &amp; sods)</li> <li> Stone Revetment, to be used as required to support the path</li> </ul>	<ul style="list-style-type: none"> <li> Cleft Chestnut Fencing To be temporarily installed along short sections of the peat path to aid with the habitat restoration process (between chainage 0m - 1000m)</li> <li> Way-marker posts max. 1.2m high Timber / plastic material. To be used to direct walkers along the path at key locations @ approx 500m centres</li> </ul>
---	--	---	---

\* Location and frequency of path features may vary to suit the terrain and ground conditions on site

Maps Legend



Path Sections & Gradients Scale 1:1000 @ A11:2000 @ A3

**Comhairle Contae Dhún na nGall**  
Donegal County Council  
Community & Planning Services  
Donegal County Council, Station Road, Lifford, Co Donegal  
Tel: 0749853960 Fax: 07498141793 | www.donegalco.ie  
L. Ward, Director of Community & Planning Services

Purpose of Dwg:	<input type="checkbox"/> Information	<input type="checkbox"/> Construction
	<input checked="" type="checkbox"/> Part 8	<input type="checkbox"/> Safety File
	<input type="checkbox"/> Tender	<input type="checkbox"/> Other
Prepared: AMN	Date: Jan 2019	Ordnance Survey Ireland. All rights reserved. Licence Number 2003/07
Checked: JK	Date: Jan 2019	CCMA / Donegal County Council
Approved:	Date:	

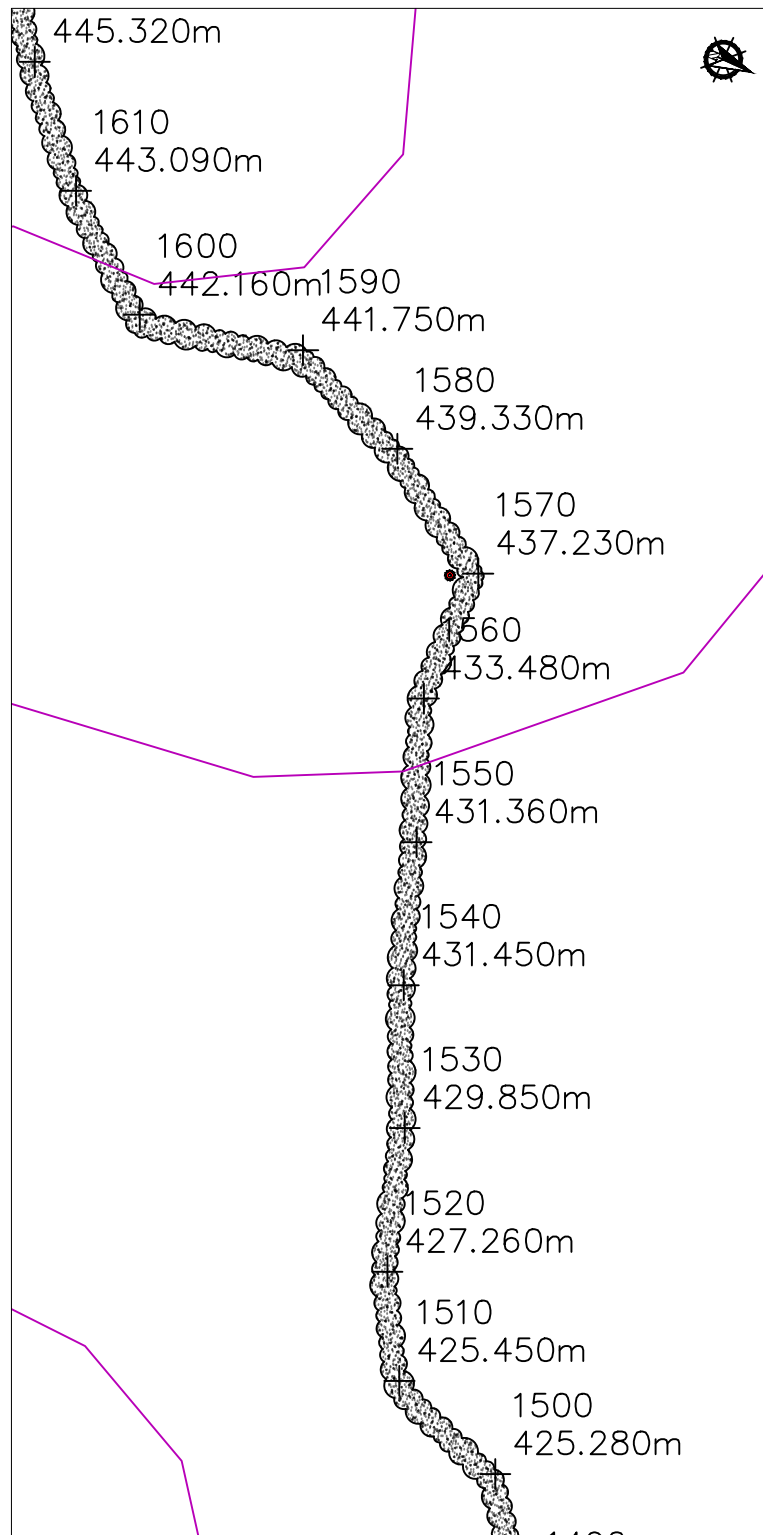
Rev	By	Date	Description
A	AMN	Jan 2019	Part 8 Planning

Horizontal Scale: As Shown      Vertical Scale: As Shown

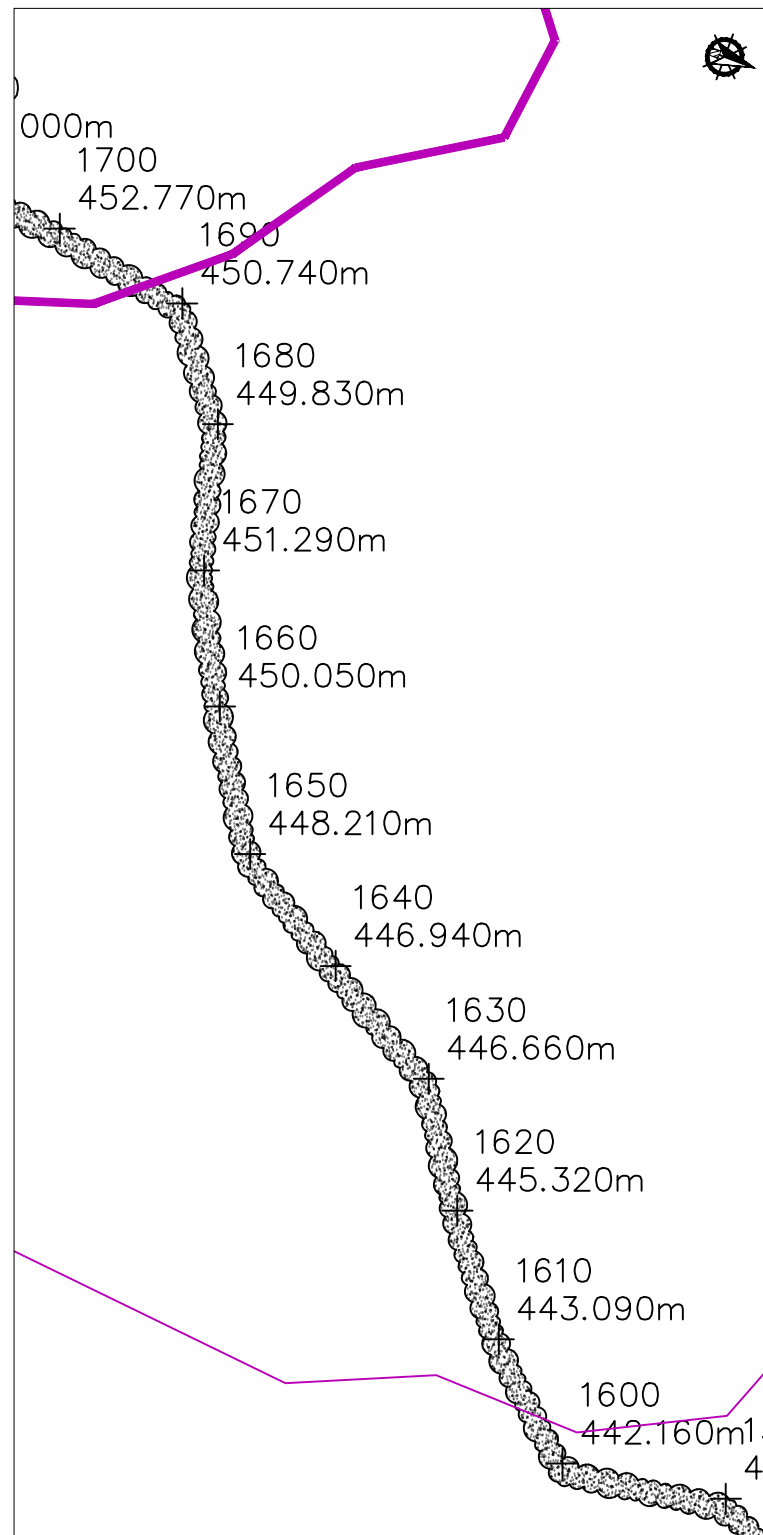
 Northern Periphery and Arctic Programme 2014-2020	 EUROPEAN UNION Investing in your future European Regional Development Fund	 ASCENT Promoting Sustainable Access to Uplands & Natural Environments
Project: Habitat Restoration & Sustainable Access on Erriall Mountain Location: Erriall Mountain, Dunlewy, Co. Donegal Title: Path Extents - Chainage: 1200m to 1500m		

Dwg Number: Ascent/Erriall/Part8/003e

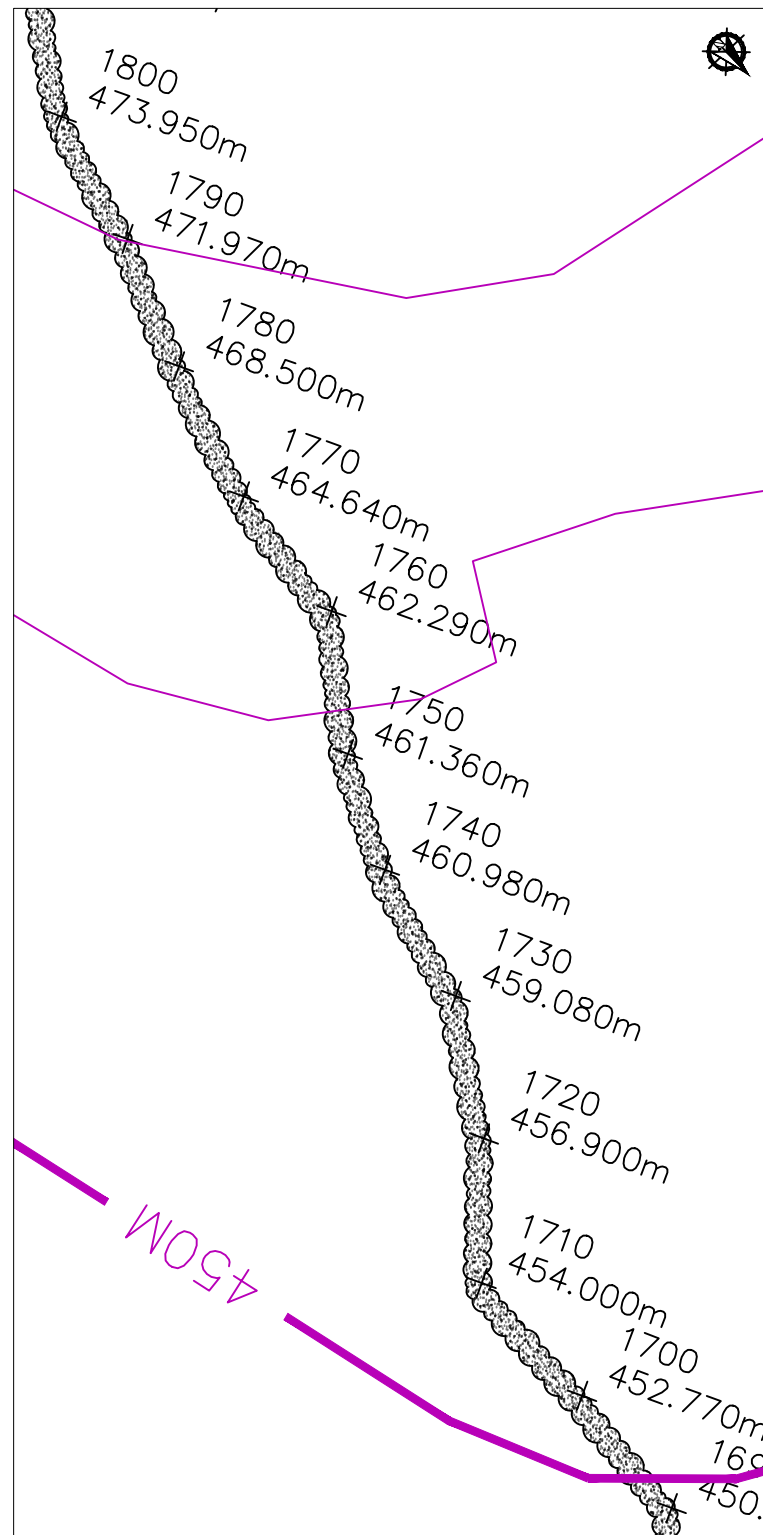




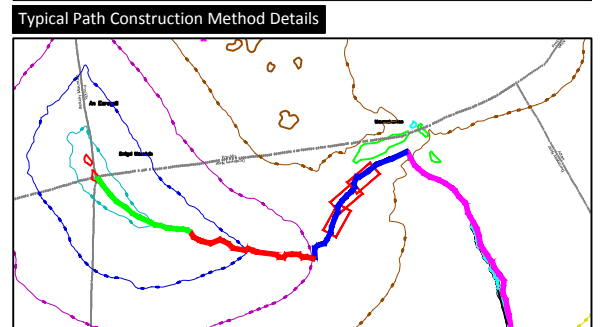
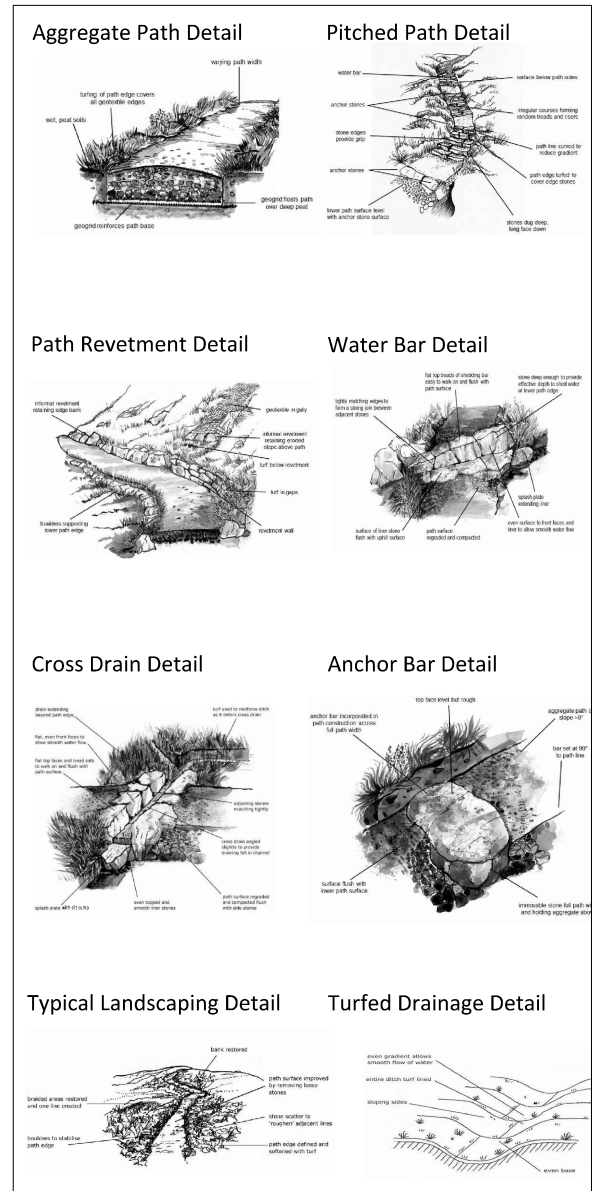
CH: 1500m to 1600m Scale 1:250 @ A1 1:1-500 @ A3



CH: 1600m to 1700m Scale 1:250 @ A1 1:1-500 @ A3



CH: 1700m to 1800m Scale 1:250 @ A1 1:1-500 @ A3

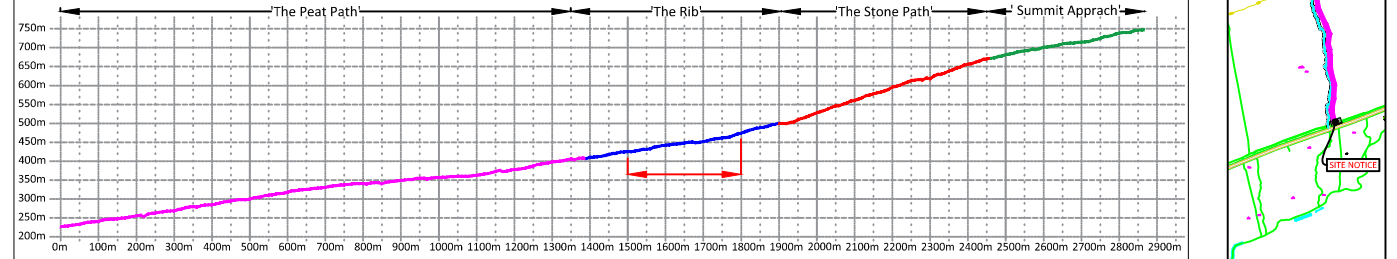


Location Key NOT TO SCALE

<p>Aggregate path with geotextile base (T1000 Teram &amp; Tensar Grid), width to vary between 1.0m - 1.2m, for first 800m, and 0.85m - 1.05m for remainder</p>	<p>Cross drain with silt sump to prevent path material from entering the drainage system</p>	<p>Waterbar with sump to prevent path material from entering the drainage system</p>	<p>Cleft Chestnut Fencing To be temporarily installed along short sections of the peat path to aid with the habitat restoration process (between chainage 0m - 1000m)</p>
<p>Pitched Path Construction, width to vary between 0.85m and 1.05m</p>	<p>Turfed drainage channel to direct water away from the path and carry it towards the cross drains</p>	<p>Anchor Bars to be installed to stabilise the aggregate path where required</p>	<p>Way-marker posts max. 1.2m high Timber / plastic material. To be used to direct walkers along the path at key locations @ approx 500m centres</p>
<p>Light-Touch methods to be used to create a more identifiable alignment through the existing shattered rock surface material</p>	<p>Boardwalk (see dwg 'Ascent/Errigal/Part 8/005' for detail)</p>	<p>Repair and restoration of path edges and path features post construction (using turfs &amp; sods)</p>	<p>Stone Revetment, to be used as required to support the path</p>

\* Location and frequency of path features may vary to suit the terrain and ground conditions on site

Maps Legend



Path Sections & Gradients Scale 1:1000 @ A1 1:1-2000 @ A3

**Comhairle Contae Dhún na nGall**  
Donegal County Council  
Community & Planning Services  
Donegal County Council, Station Road, Lifford, Co. Donegal  
Tel: 0749853960 | Fax: 07498141793 | www.donegalco.ie  
L. Ward, Director of Community & Planning Services

Purpose of Dwg:	<input type="checkbox"/> Information	<input type="checkbox"/> Construction
	<input checked="" type="checkbox"/> Part 8	<input type="checkbox"/> Safety File
	<input type="checkbox"/> Tender	<input type="checkbox"/> Other
Prepared: AMN	Date: Jan 2019	© Ordnance Survey Ireland. All rights reserved. Licence Number 2003/07 CCM/A / Donegal County Council
Checked: JK	Date: Jan 2019	
Approved:	Date:	

Rev	By	Date	Description
A	AMN	Jan 2019	Part 8 Planning

Horizontal Scale: As Shown      Vertical Scale: As Shown

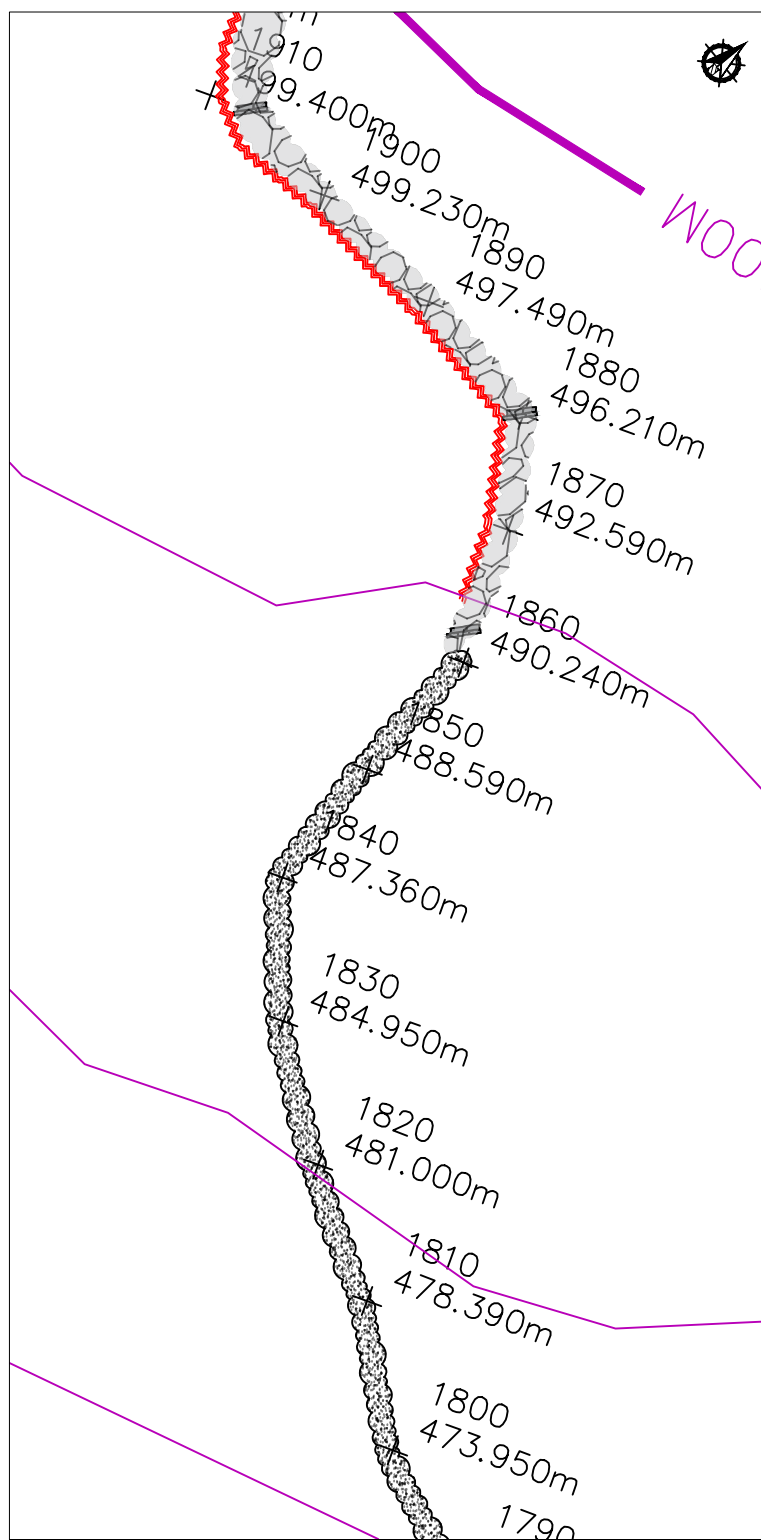
Northern Periphery and Arctic Programme  
2014-2020

EUROPEAN UNION  
Investing in your future  
European Regional Development Fund

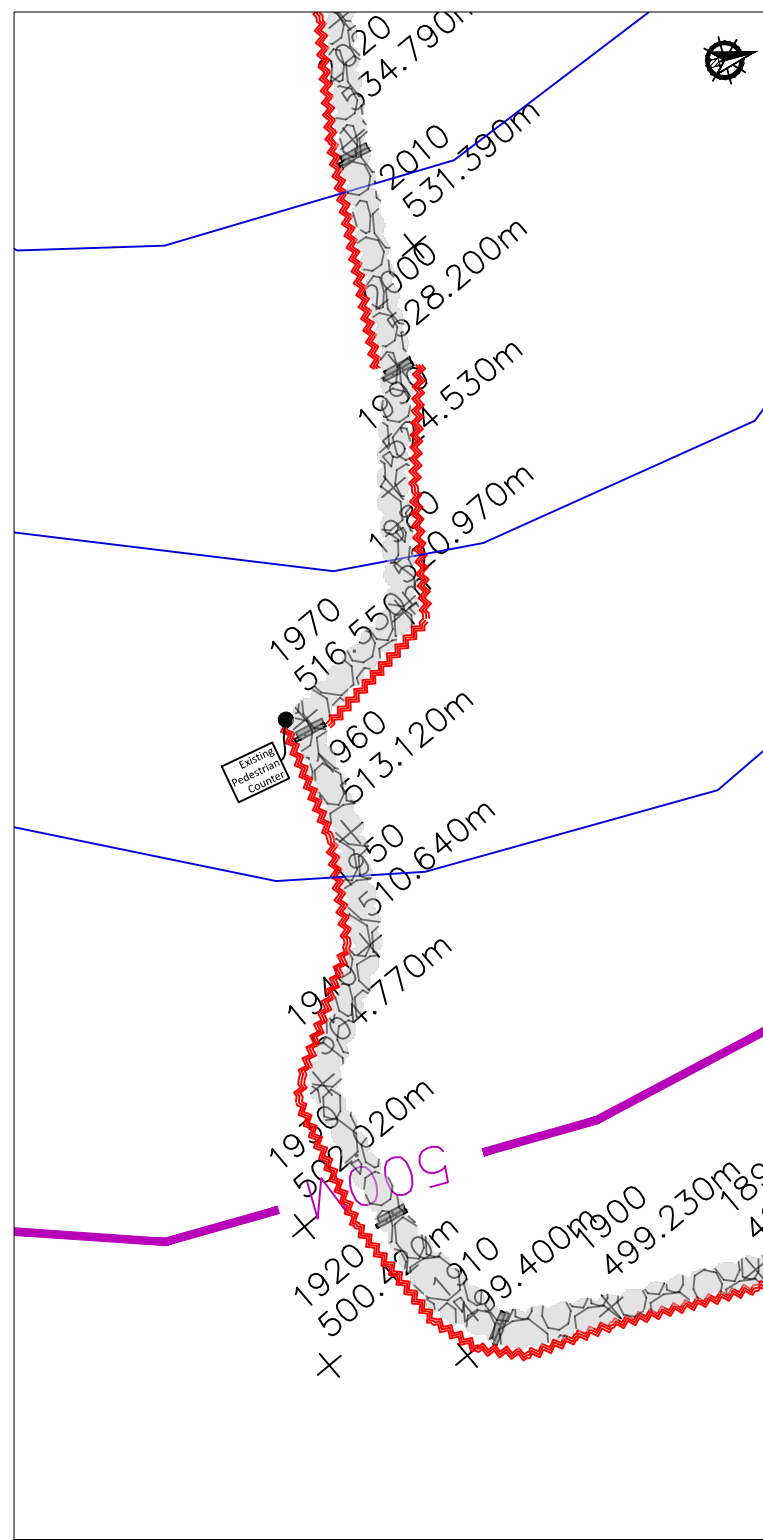
ASCENT  
Promoting Sustainable Access to Uplands & Natural Environments

Project:	Habitat Restoration & Sustainable Access on Errigal Mountain
Location:	Errigal Mountain, Dunleavy, Co. Donegal
Title:	Path Extents - Chainage: 1500m to 1800m

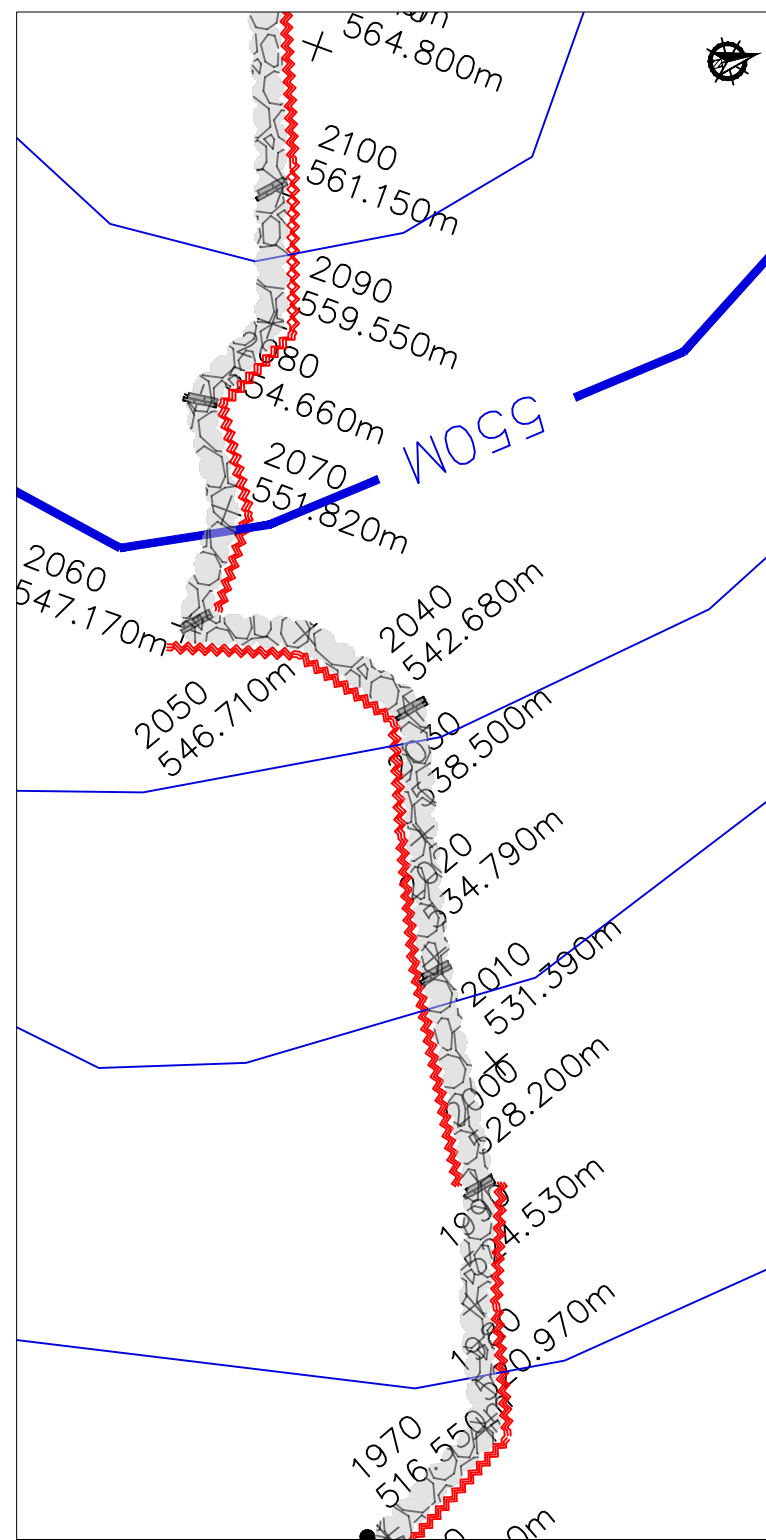
Dwg Number: Ascent/Errigal/Part8/003f



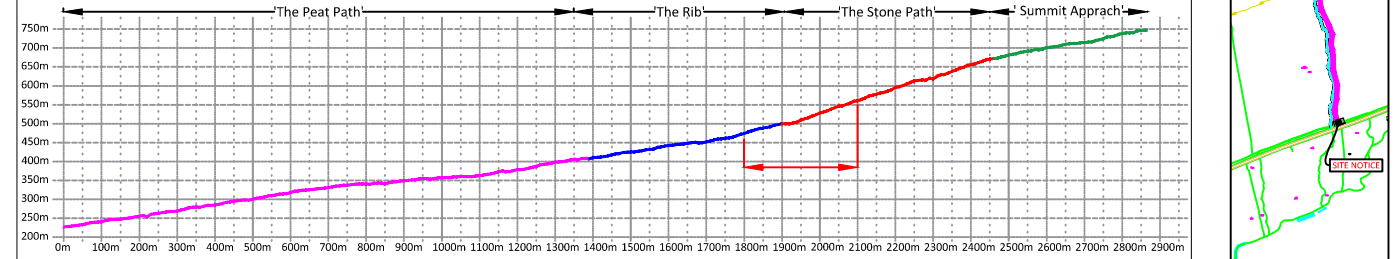
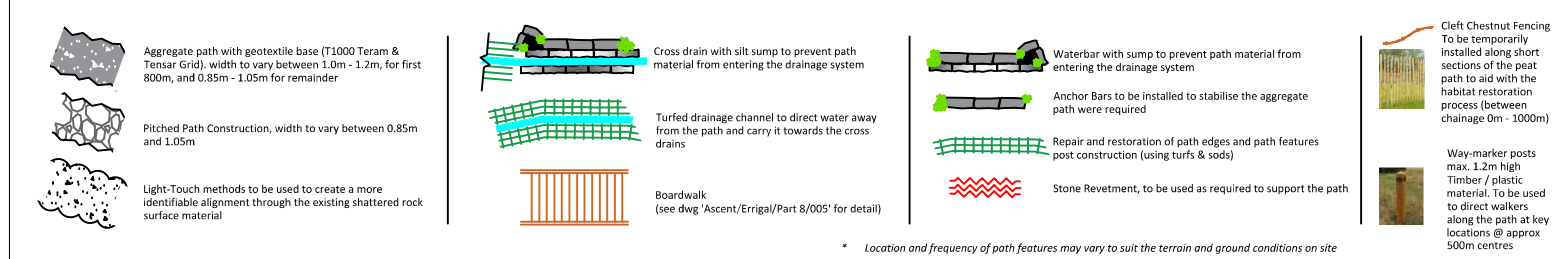
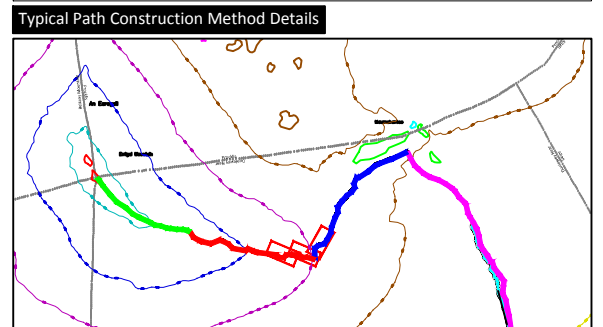
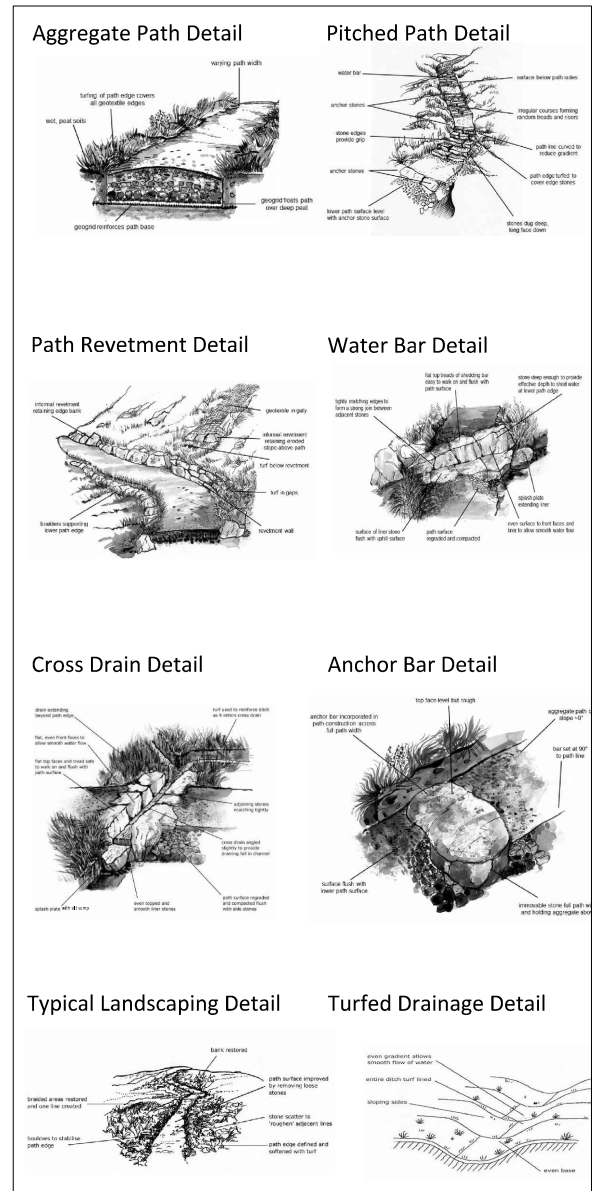
CH: 1800m to 1900m Scale 1:250 @ A1 1:500 @ A3



CH: 1900m to 2000m Scale 1:250 @ A1 1:500 @ A3



CH: 2000m to 2100m Scale 1:250 @ A1 1:500 @ A3



Maps Legend

Path Sections & Gradients Scale 1:1000 @ A1 1:2000 @ A3

**Comhairle Contae Dhún na nGall**  
Donegal County Council  
Community & Planning Services  
Donegal County Council, Station Island, Lifford, Co. Donegal  
Tel: 0749533960 | Fax: 0749141793 | www.donegalco.ie  
L. Ward, Director of Community & Planning Services

Purpose of Dwg:	<input checked="" type="checkbox"/> Information	<input type="checkbox"/> Construction
	<input checked="" type="checkbox"/> Part 8	<input type="checkbox"/> Safety File
	<input type="checkbox"/> Tender	<input type="checkbox"/> Other
Prepared: AMN	Date: Jan 2019	© Ordnance Survey Ireland. All rights reserved. Licence Number 2003/07
Checked: JK	Date: Jan 2019	CCMA / Donegal County Council
Approved:	Date:	

Rev	By	Date	Description
A	AMN	Jan 2019	Part 8 Planning

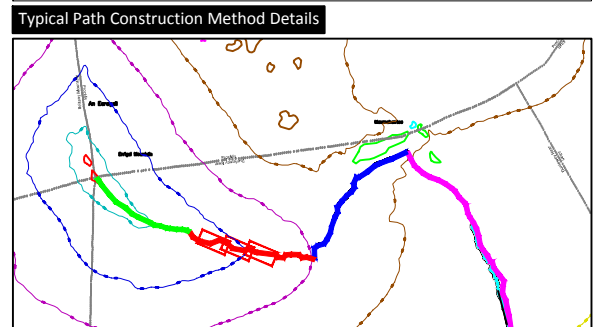
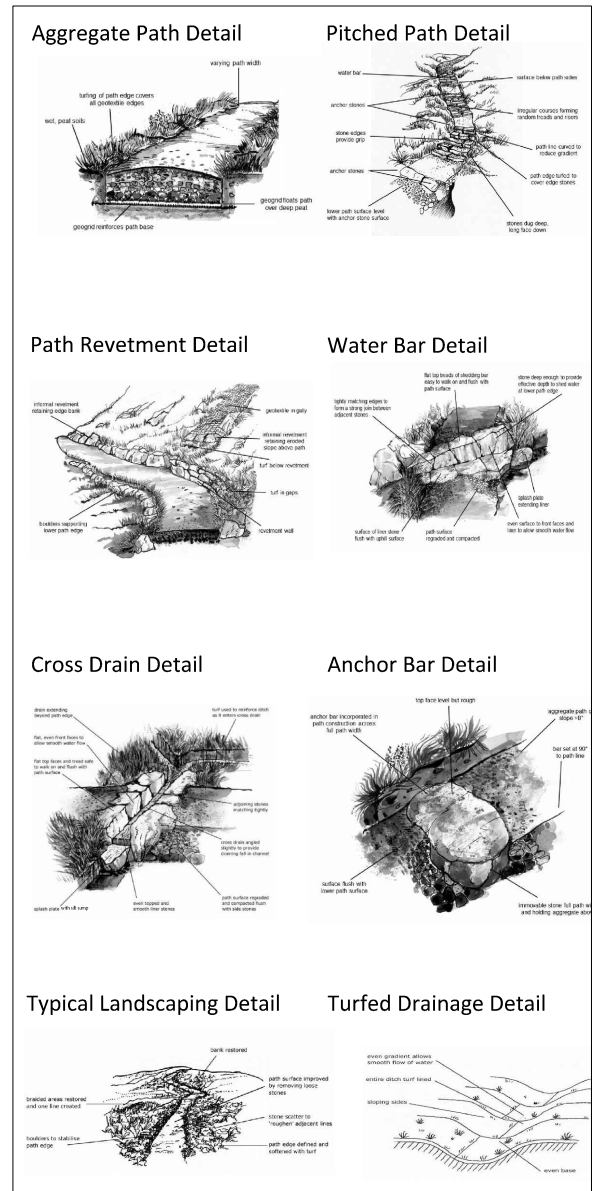
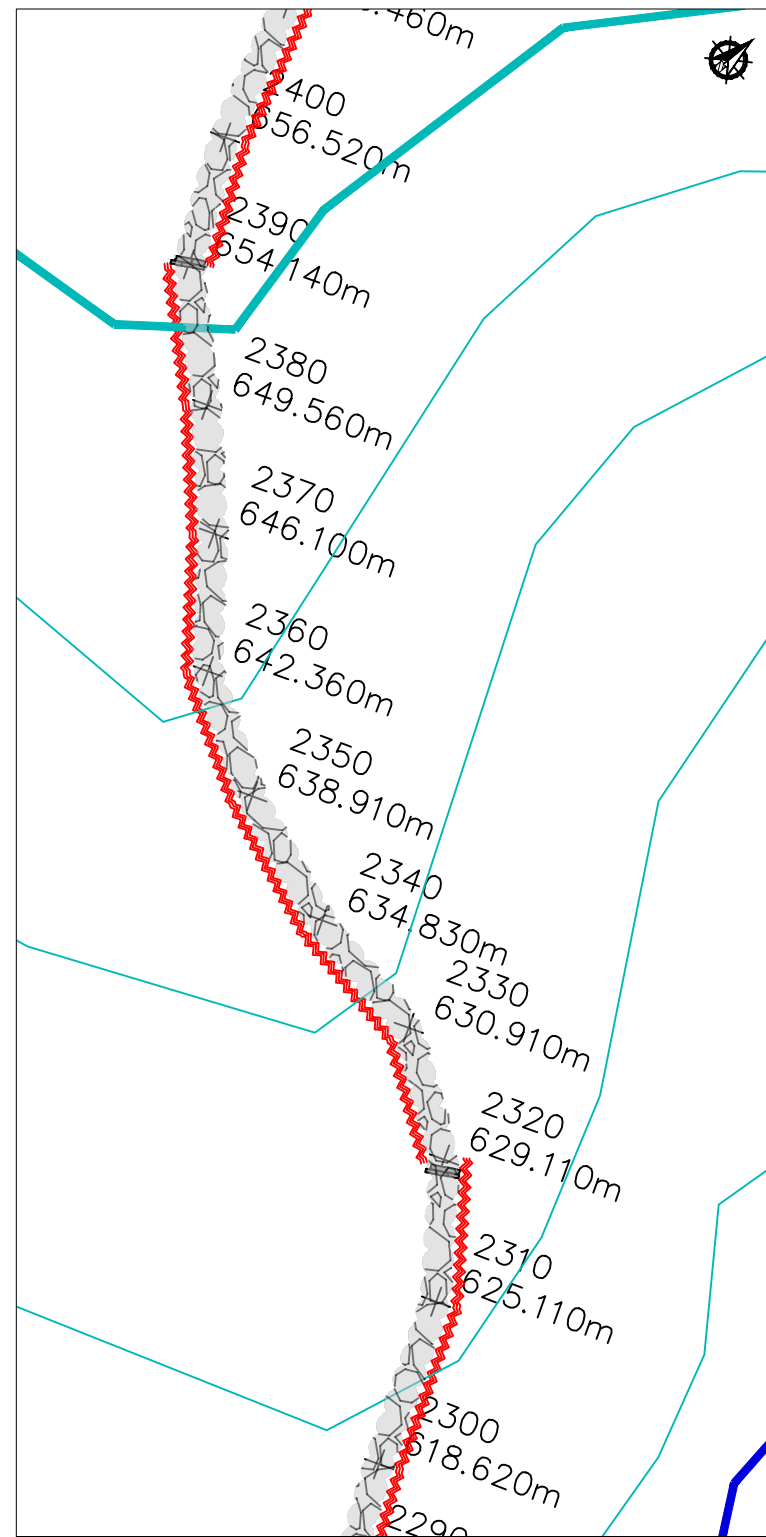
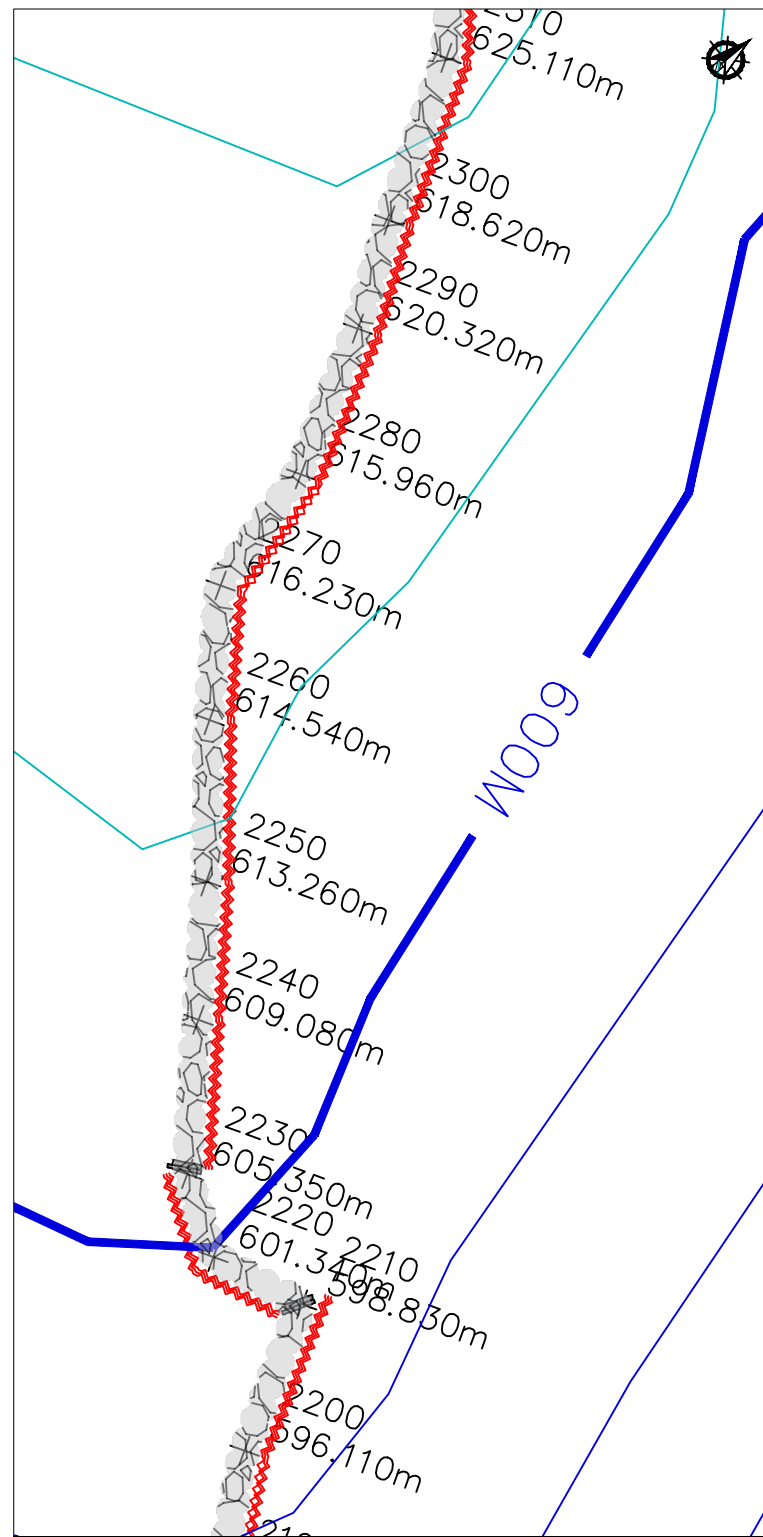
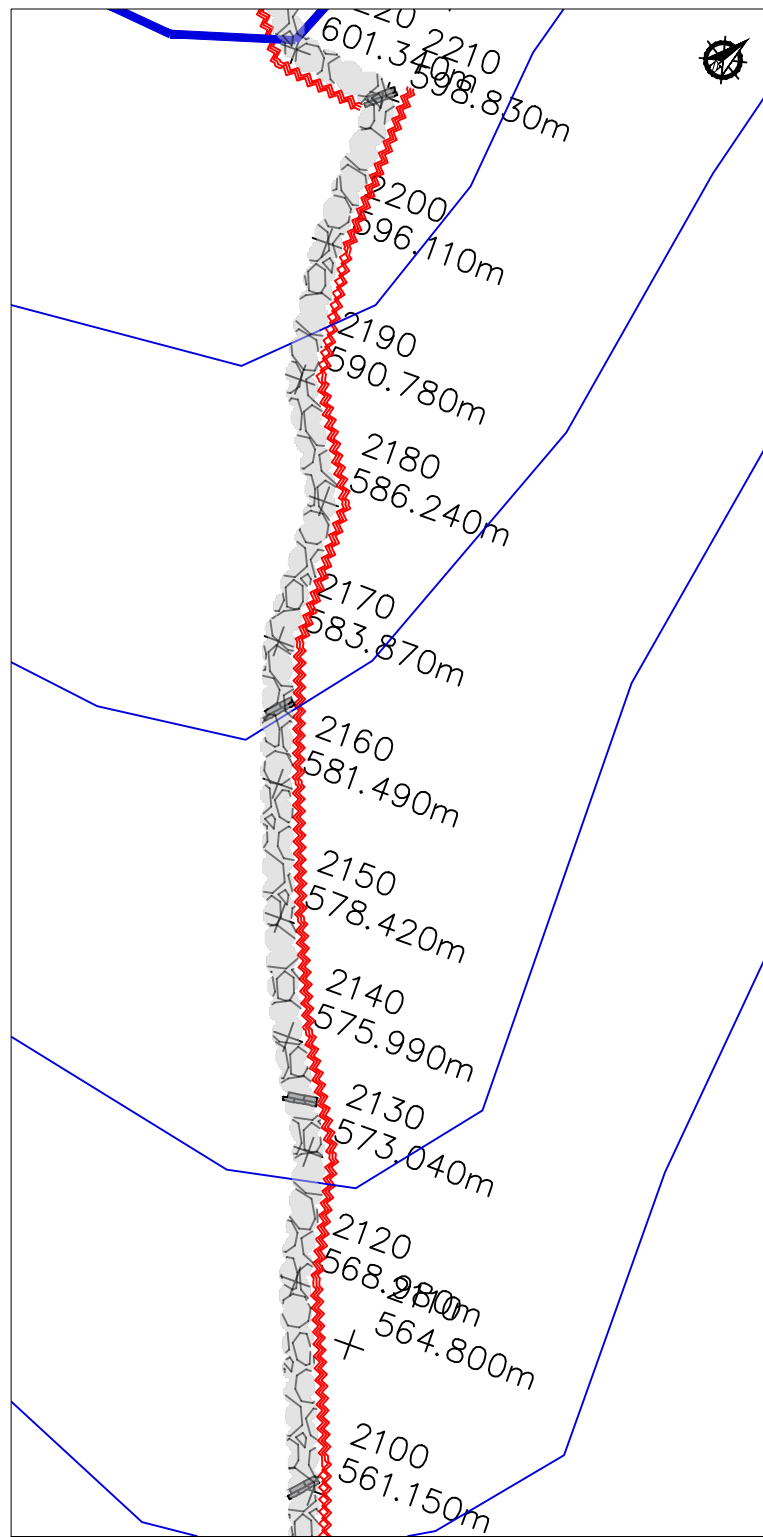
Horizontal Scale: As Shown      Vertical Scale: As Shown

**Northern Periphery and Arctic Programme**  
2014-2020

**EUROPEAN UNION**  
Investing in your future  
European Regional Development Fund

**ASCENT**  
Promoting Sustainable Access  
to Uplands & Natural Environments

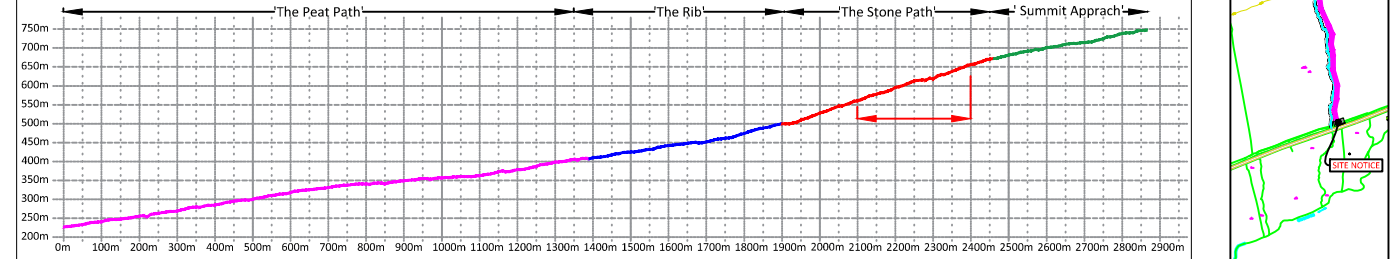
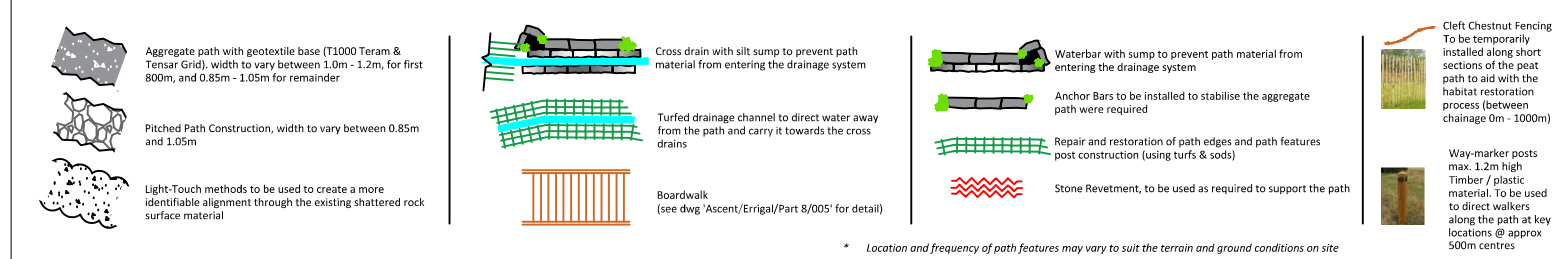
Project: Habitat Restoration & Sustainable Access on Errigal Mountain  
Location: Errigal Mountain, Dunleavy, Co. Donegal  
Title: Path Extents - Chainage: 1800m to 2100m  
Dwg Number: Ascent/Errigal/Part 8/003g



CH: 2100m to 2200m Scale 1:250 @ A11:500 @ A3

CH: 2200m to 2300m Scale 1:250 @ A11:500 @ A3

CH: 2300m to 2400m Scale 1:250 @ A11:500 @ A3



Maps Legend

Path Sections & Gradients Scale 1:1000 @ A11:2000 @ A3

**Comhairle Contae Dhún na nGall**  
Donegal County Council  
Community & Planning Services  
Donegal County Council, Station Island, Lifford, Co. Donegal  
Tel: 0749533950 | Fax: 07495141793 | www.donegalco.ie  
L. Ward, Director of Community & Planning Services

Purpose of Dwg:	<input checked="" type="checkbox"/> Information	<input type="checkbox"/> Construction
	<input checked="" type="checkbox"/> Part 8	<input type="checkbox"/> Safety File
	<input type="checkbox"/> Tender	<input type="checkbox"/> Other
Prepared: AMN	Date: Jan 2019	© Ordnance Survey Ireland. All rights reserved. Licence Number 2003/07
Checked: JK	Date: Jan 2019	CCMA / Donegal County Council
Approved:	Date:	

Rev	By	Date	Description
A	AMN	Jan 2019	Part 8 Planning

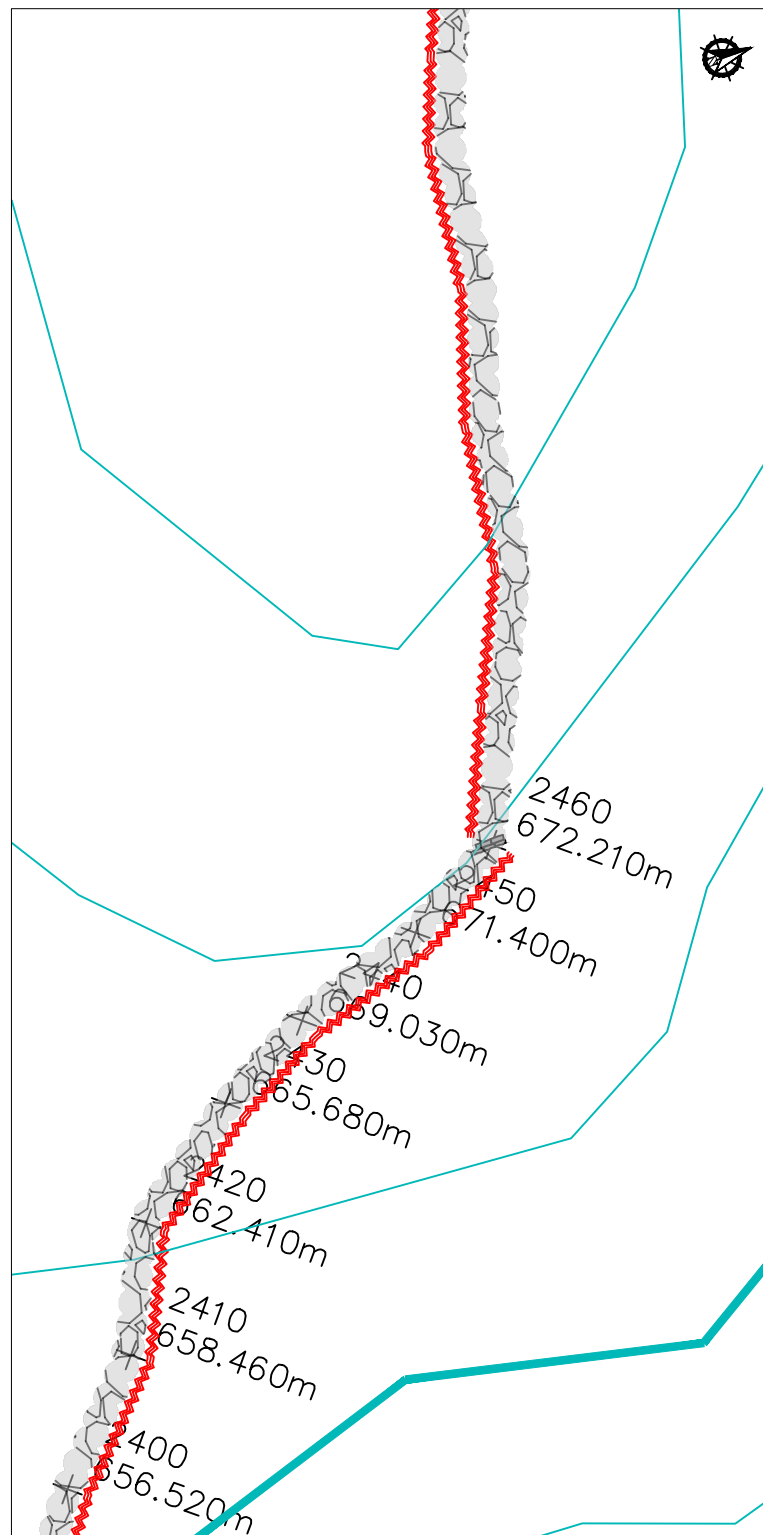
Horizontal Scale: As Shown      Vertical Scale: As Shown

**Northern Periphery and Arctic Programme**  
2014-2020

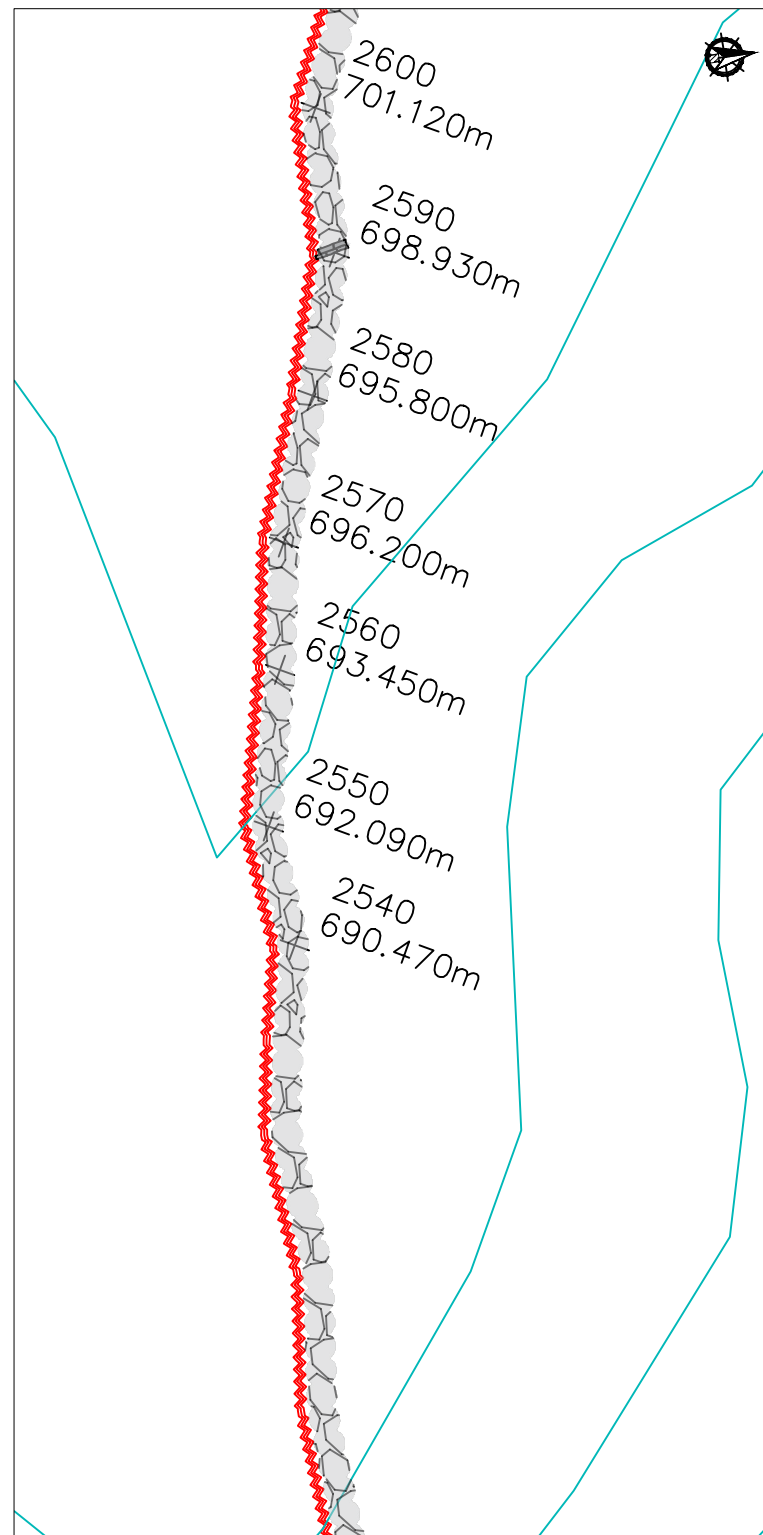
**EUROPEAN UNION**  
Investing in your future  
European Regional Development Fund

**ASCENT**  
Promoting Sustainable Access  
to Uplands & Natural Environments

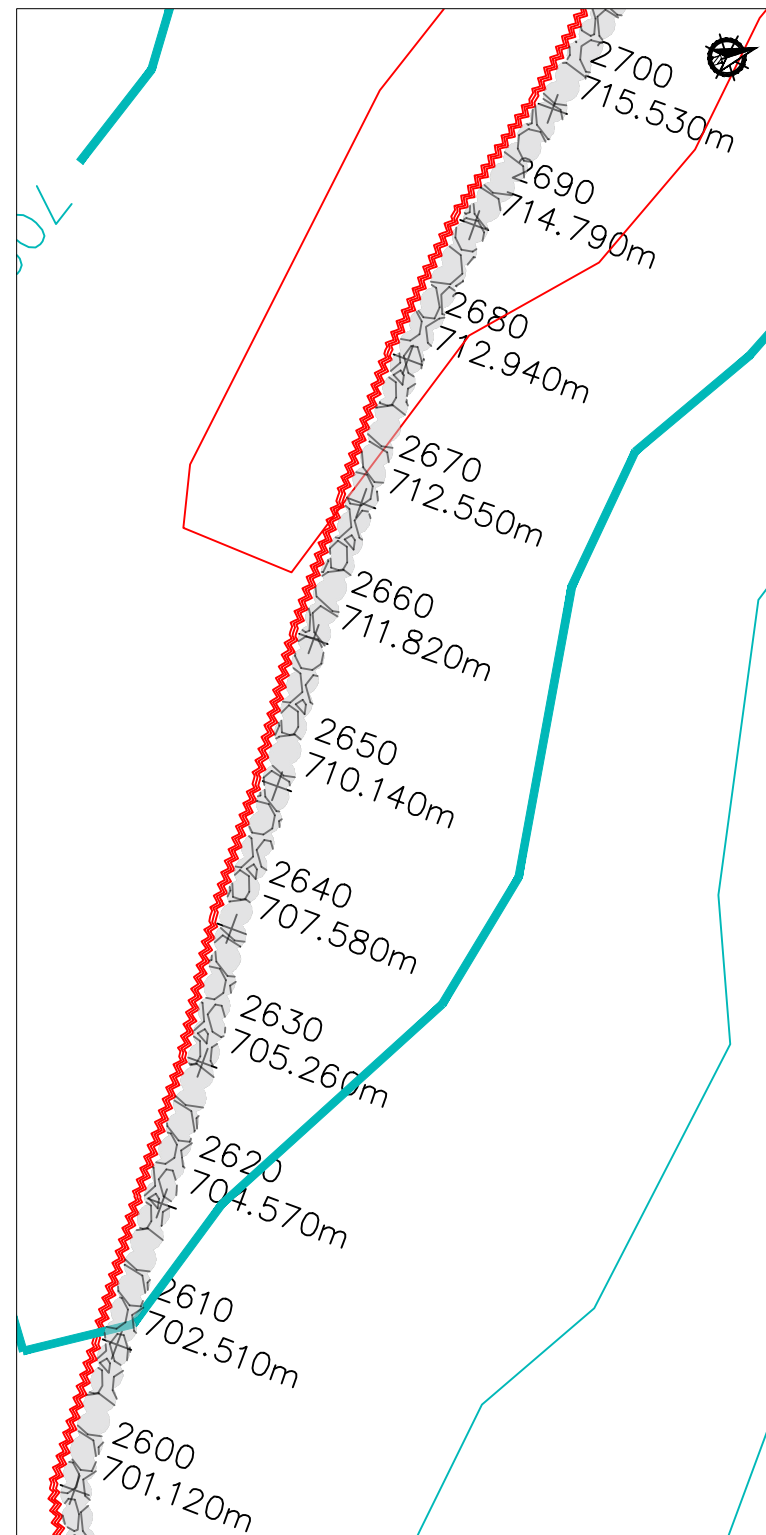
Project: Habitat Restoration & Sustainable Access on Errigal Mountain  
Location: Errigal Mountain, Dunlewy, Co. Donegal  
Title: Path Extents - Chainage: 2100m to 2400m  
Dwg Number: Ascent/Errigal/Part8/003h



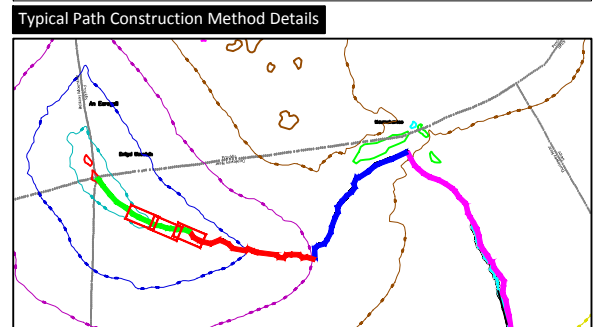
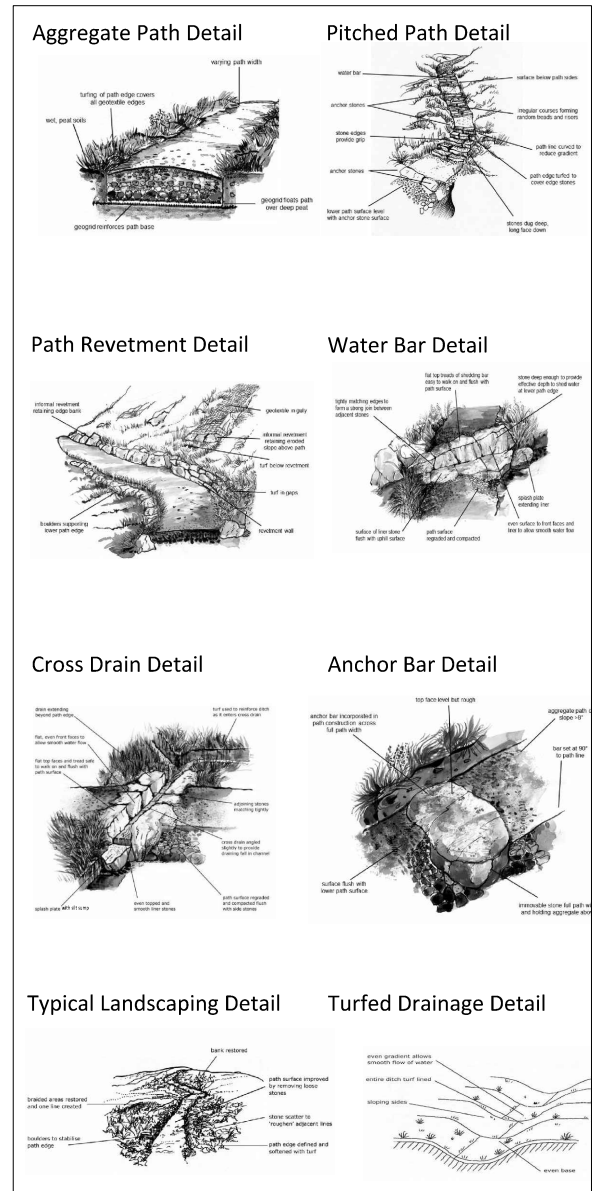
CH: 2400m to 2500m Scale 1:250 @ A11:500 @ A3



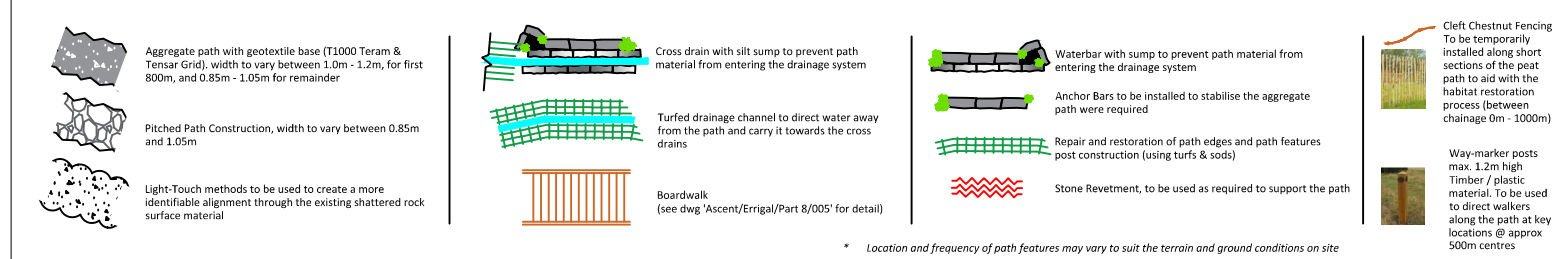
CH: 2500m to 2600m Scale 1:250 @ A11:500 @ A3



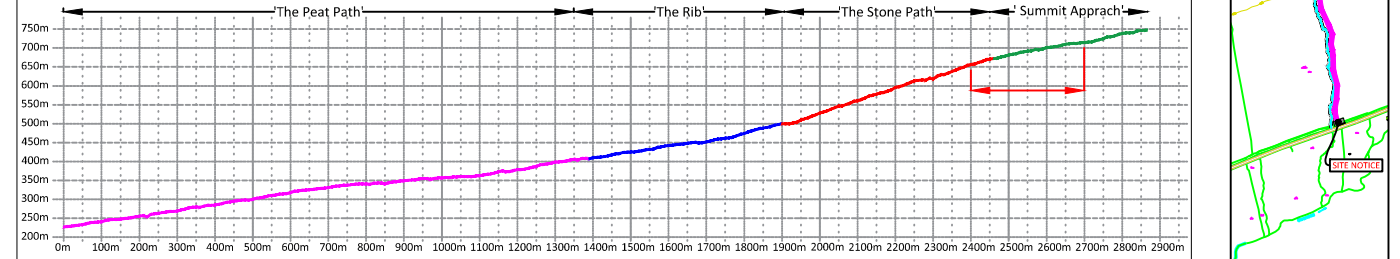
CH: 2600m to 2700m Scale 1:250 @ A11:500 @ A3



Location Key NOT TO SCALE



\* Location and frequency of path features may vary to suit the terrain and ground conditions on site



Path Sections & Gradients Scale 1:1000 @ A11:2000 @ A3

**Comhairle Contae Dhún na nGall**  
Donegal County Council  
Community & Planning Services  
Donegal County Council, Station Island, Lifford, Co Donegal  
Tel:0149153960 | Fax:0149141793 | www.donegalco.ie  
L. Ward, Director of Community & Planning Services

Purpose of Dwg:	<input checked="" type="checkbox"/> Information	<input type="checkbox"/> Construction
	<input checked="" type="checkbox"/> Part 8	<input type="checkbox"/> Safety File
	<input type="checkbox"/> Tender	<input type="checkbox"/> Other
Prepared: AMN	Date: Jan 2019	© Ordnance Survey Ireland. All rights reserved. Licence Number 2003/07
Checked: JK	Date: Jan 2019	CCMA / Donegal County Council
Approved:	Date:	

Rev	By	Date	Description
A	AMN	Jan 2019	Part 8 Planning

Horizontal Scale: As Shown      Vertical Scale: As Shown

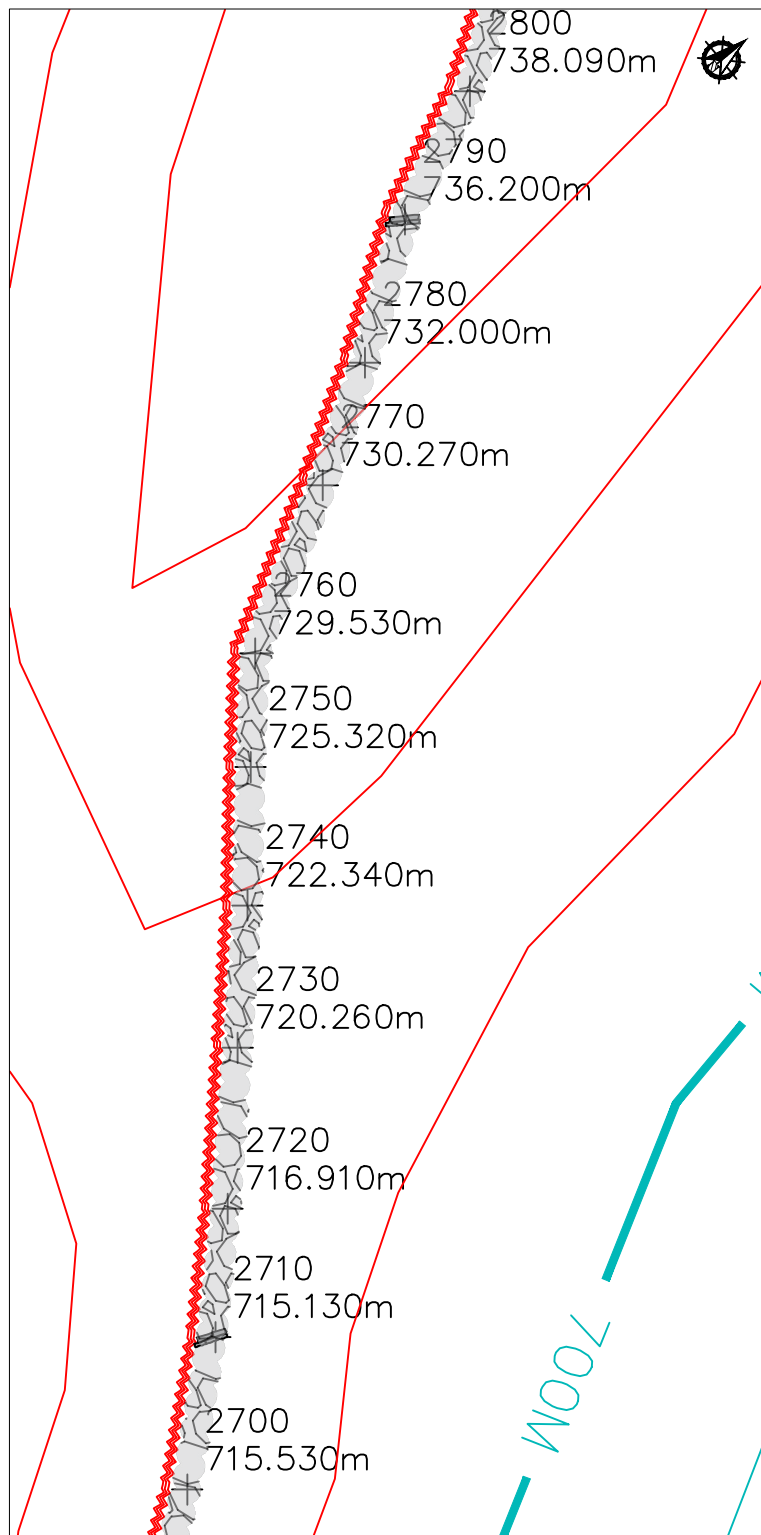
Northern Periphery and Arctic Programme  
2014-2020

EUROPEAN UNION  
Investing in your future  
European Regional Development Fund

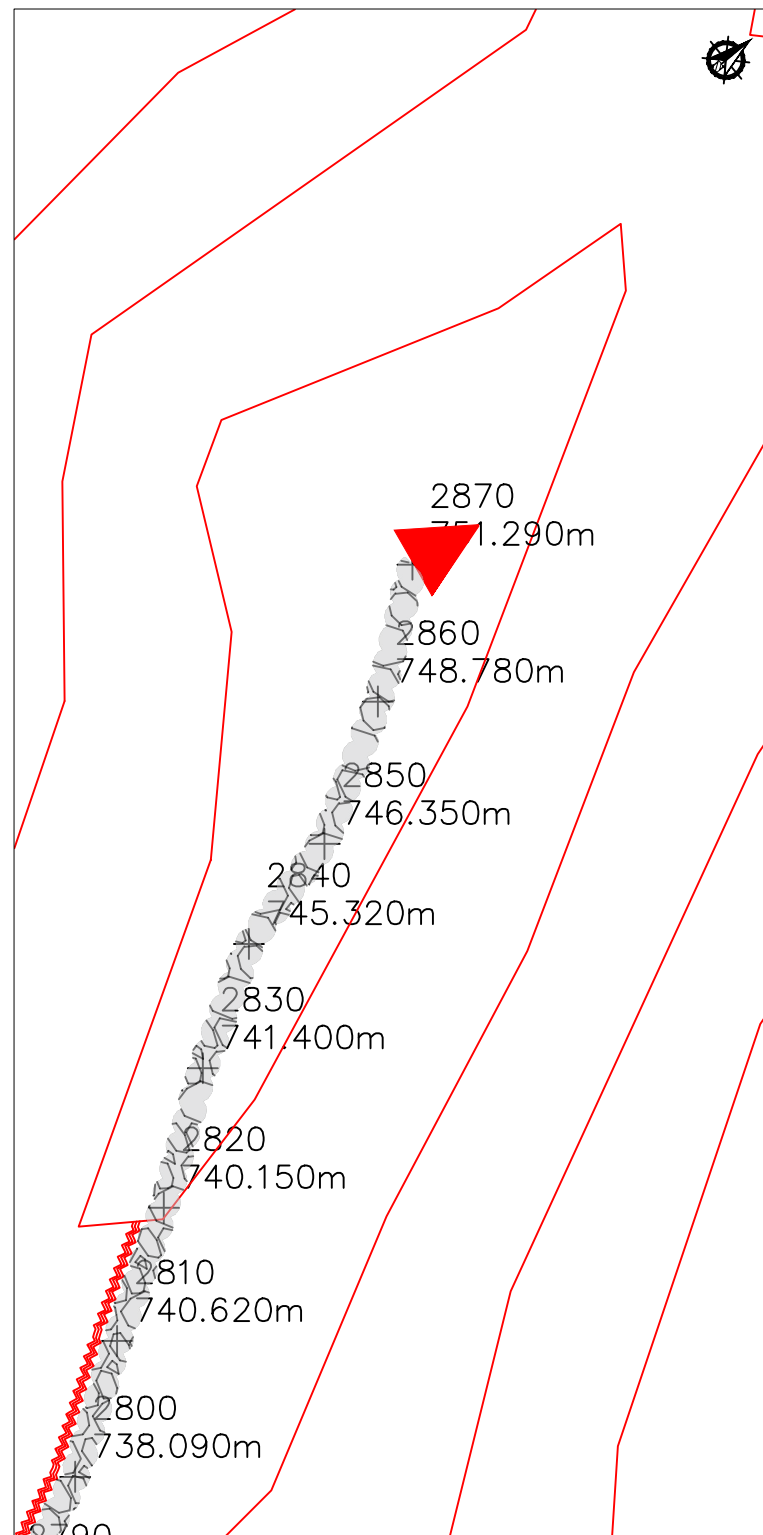
ASCENT  
Promoting Sustainable Access to Uplands & Natural Environments

Project:	Habitat Restoration & Sustainable Access on Errigal Mountain
Location:	Errigal Mountain, Dunleavy, Co. Donegal
Title:	Path Extents - Chainage: 2400m to 2700m

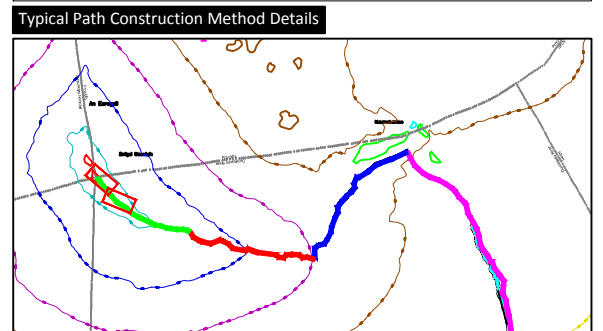
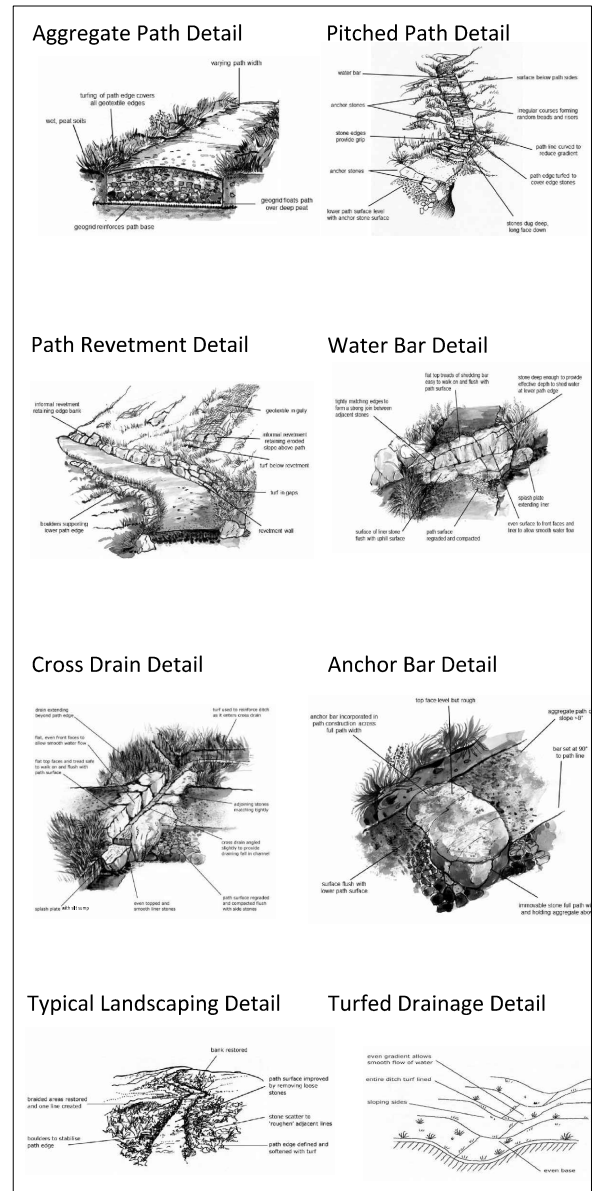

Dwg Number: Ascent/Errigal/Part8/0031



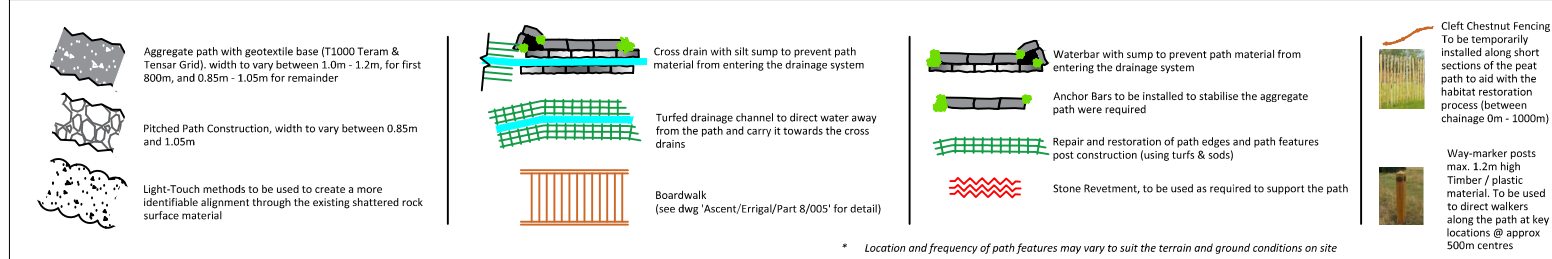
CH: 2700m to 2800m Scale 1:250 @ A1 1:500 @ A3



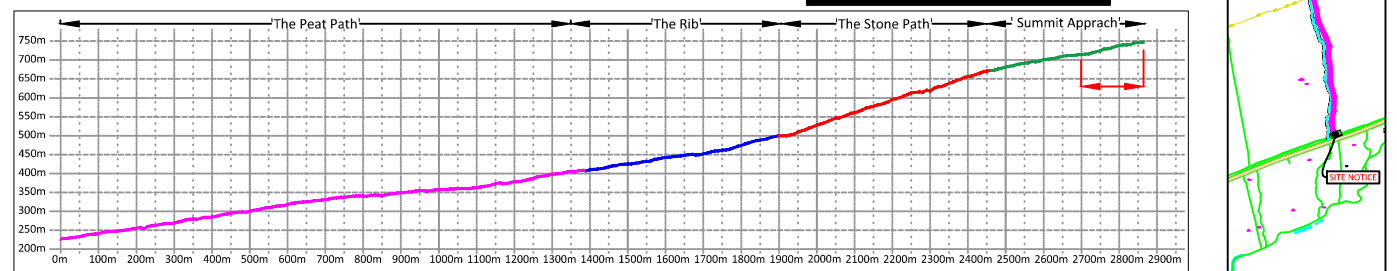
CH: 2800m to 2900m Scale 1:250 @ A1 1:500 @ A3



Location Key NOT TO SCALE



\* Location and frequency of path features may vary to suit the terrain and ground conditions on site



Path Sections & Gradients Scale 1:1000 @ A1 1:2000 @ A3

**Comhairle Contae Dhún na nGall**  
Donegal County Council  
Community & Planning Services  
Donegal County Council, Station Island, Lifford, Co. Donegal  
Tel: 0749533950 | Fax: 07495141793 | www.donegalco.ie  
L. Ward, Director of Community & Planning Services

**Purpose of Dwg:**  
 Information  
 Part 8  
 Tender  
 Construction  
 Safety File  
 Other

Prepared: AMN Date: Jan 2019  
 Checked: JK Date: Jan 2019  
 Approved: Date:

© Ordnance Survey Ireland. All rights reserved.  
 Licence Number 2003/07  
 CCMA / Donegal County Council

Rev	By	Date	Description
A	AMN	Jan 2019	Part 8 Planning

Horizontal Scale: As Shown  
 Vertical Scale: As Shown

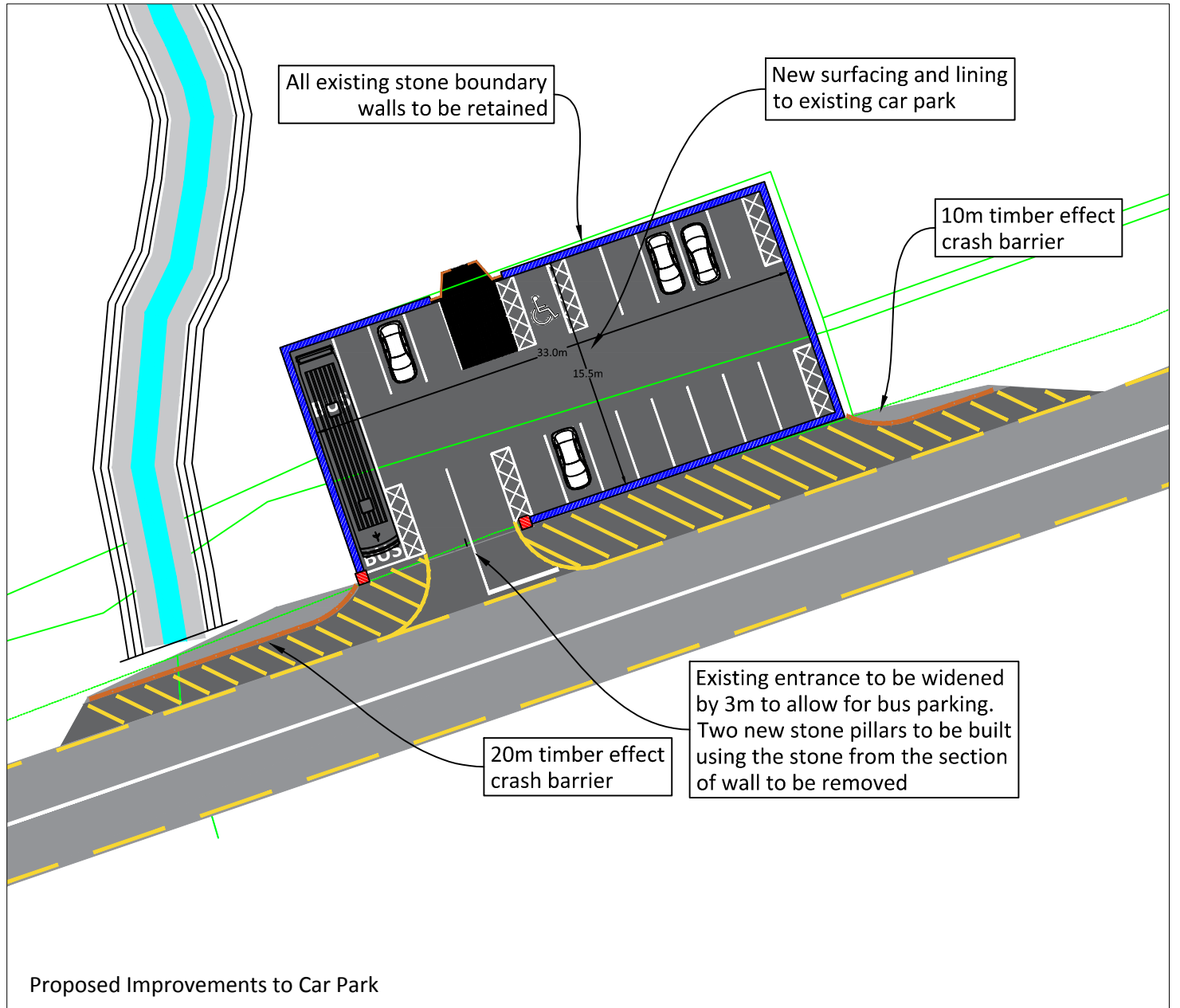
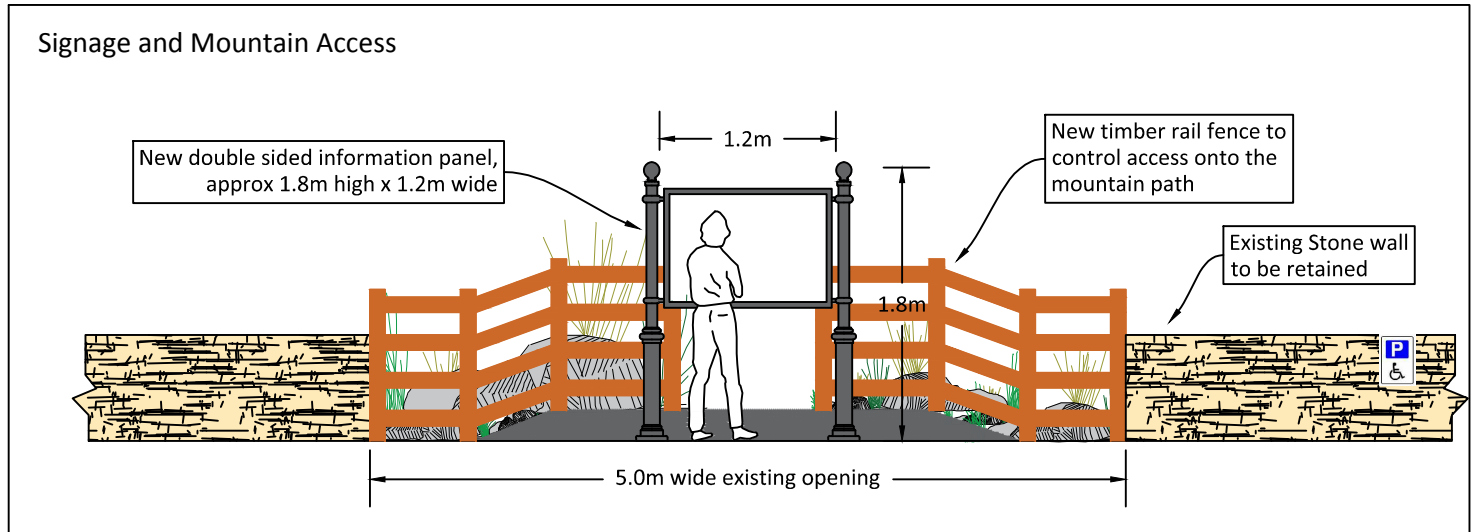
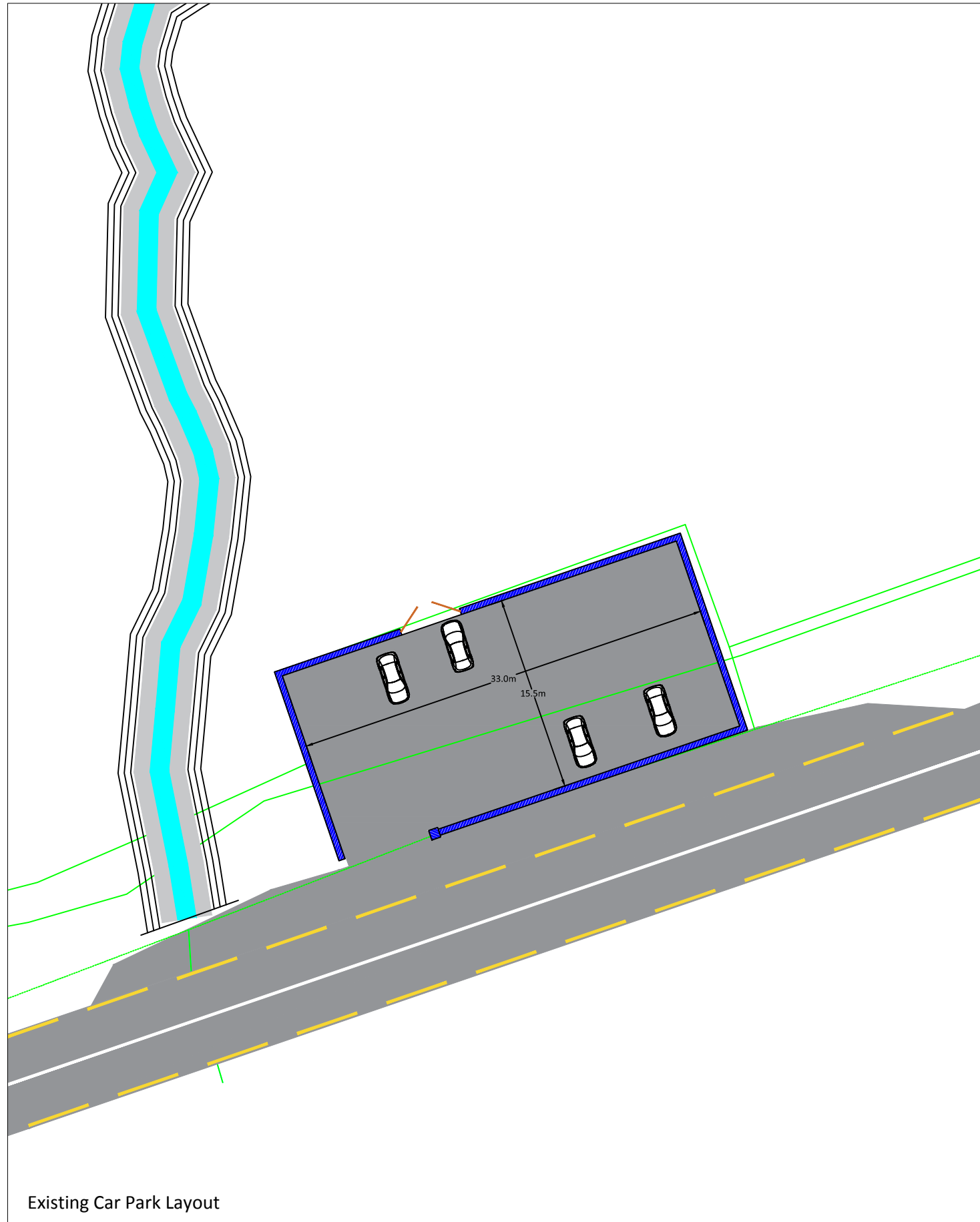
**Northern Periphery and Arctic Programme**  
2014-2020

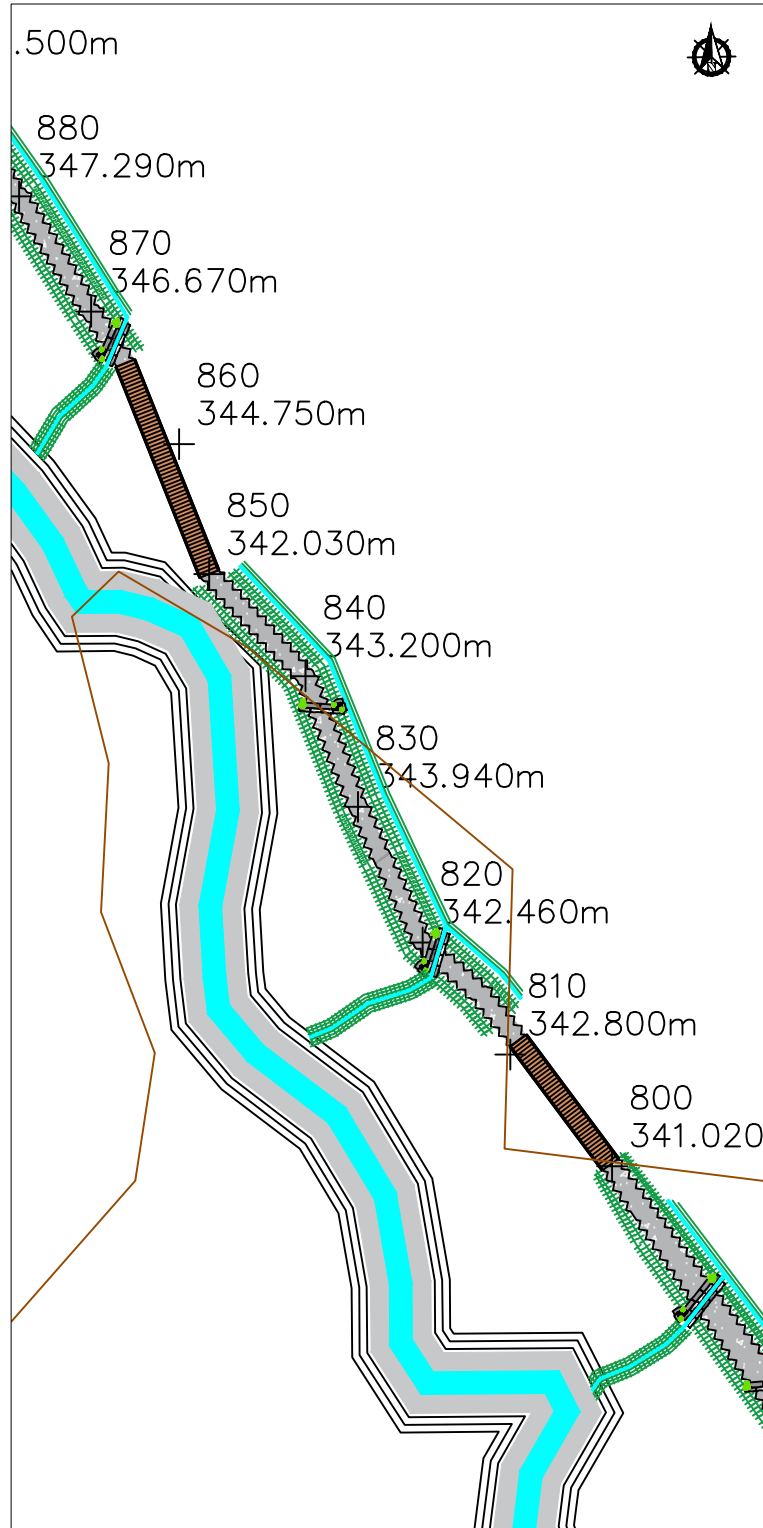
**EUROPEAN UNION**  
Investing in your future  
European Regional Development Fund

**ASCENT**  
Promoting Sustainable Access  
to Uplands & Natural Environments

Project: Habitat Restoration & Sustainable Access on Errigal Mountain  
 Location: Errigal Mountain, Dunlewy, Co. Donegal  
 Title: Path Extents - Chainage: 2700m to 2870m

Dwg Number: ASCENT/Errigal/Part8/003

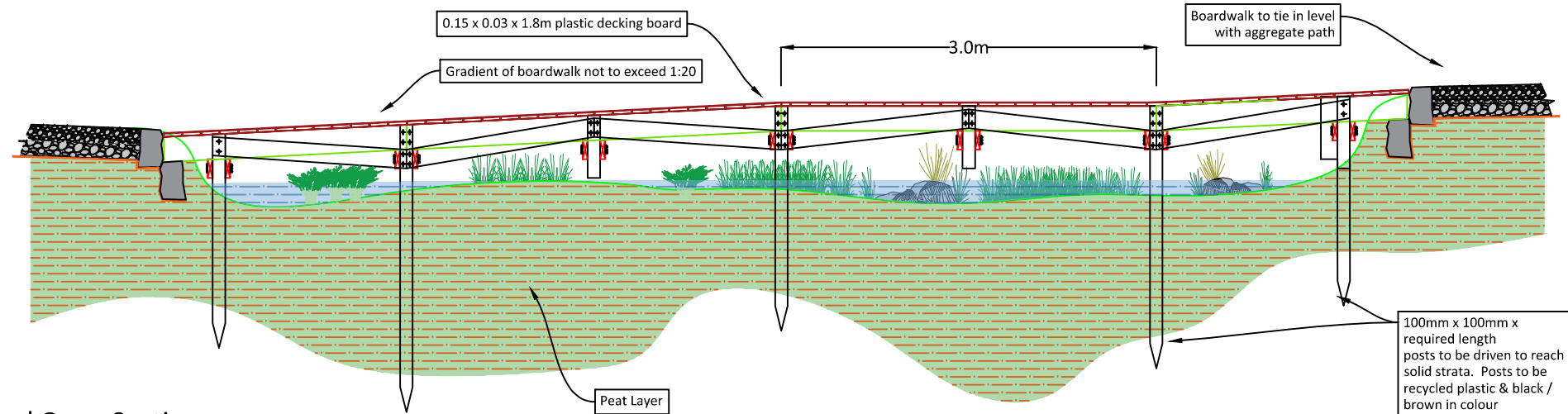




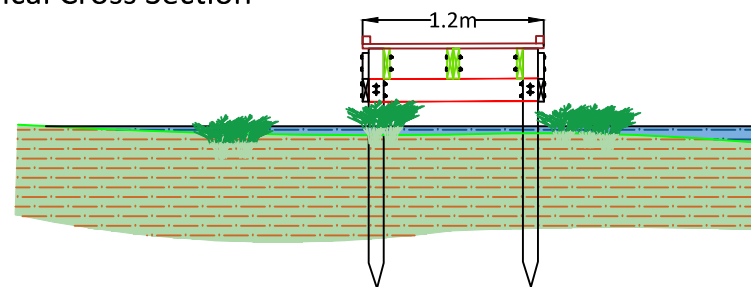
CH: 800m to 880m Scale 1:250 @ A1 1:500 @ A3



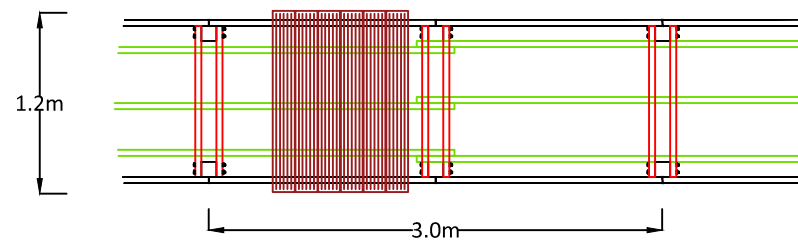
### Typical Longitudinal Section



### Typical Cross Section



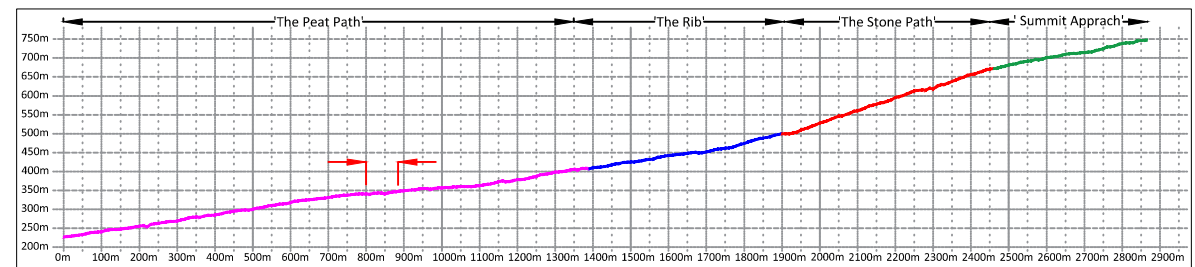
### Plan Detail



### Typical Boardwalk Construction Detail

- Aggregate path with geotextile base (T1000 Teram & Tensar Grid), width to vary between 1.0m - 1.2m, for first 800m, and 0.85m - 1.05m for remainder
- Pitched Path Construction, width to vary between 0.85m and 1.05m
- Light-Touch methods to be used to create a more identifiable alignment through the existing shattered rock surface material
- Cross drain with silt sump to prevent path material from entering the drainage system
- Turfed drainage channel to direct water away from the path and carry it towards the cross drains
- Boardwalk (see dwg 'Ascent/Errigal/Part 8/005' for detail)
- Waterbar with sump to prevent path material from entering the drainage system
- Anchor Bars to be installed to stabilise the aggregate path where required
- Repair and restoration of path edges and path features post construction (using turfs & sods)
- Stone Revetment, to be used as required to support the path
- Cleft Chestnut Fencing To be temporarily installed along short sections of the peat path to aid with the habitat restoration process (between chainage 0m - 1000m)
- Way-marker posts max. 1.2m high Timber / plastic material. To be used to direct walkers along the path at key locations @ approx 500m centres

\* Location and frequency of path features may vary to suit the terrain and ground conditions on site



Path Sections & Gradients Scale 1:1000 @ A1 1:2000 @ A3



**Purpose of Dwg:**  
 Information  
 Part 8  
 Tender  
 Construction  
 Safety File  
 Other

Prepared: AMN Date: Jan 2019  
 Checked: JK Date: Jan 2019  
 Approved: Date:

Rev	By	Date	Description
A	AMN	Jan 2019	Part 8 Planning

Horizontal Scale: As Shown  
 Vertical Scale: As Shown



Project: Habitat Restoration & Sustainable Access on Errigal Mountain  
 Location: Errigal Mountain, Dunlewy, Co. Donegal  
 Title: Boardwalk Location & Construction Detail

Dwg Number: Ascent/Errigal/Part8/005