




© Ordnance Survey Ireland. Includes Ordnance Survey Ireland data reproduced under OSI Licence Number 2020/02 /CCMA / Donegal County Council.

Legend

-  Extent of Housing Estate that is the subject of the taking in charge (TIC) application made under Section 180 of the Planning and Development Act.
-  Area that is proposed to be declared a public road through the procedures set out by Section 11 of the Roads Act.
-  Area of open space.

Comhairle Chontae Dhún na nGall
Donegal County Council
 Community Development and Planning Services
 Tel:(074)9153900 Fax:(074)9172812 www.donegalcoco.ie
 P. Mullen Senior Executive Engineer



Rev	By	Date	Description

Scale: 1:1000 @ A3
 O.S Map Ref: 0209-B
 Job No: TO-311

Purpose of Dwg: Information Construction Part 8 Other Tender
 Prepared: ST Date: May 2020
 Checked: ML Date: May 2020
 Approved: Date:

Project: Milltown Court Housing Estate Application for Taking in Charge
 Location: Ballykeeran, Kilmacrennan, Co. Donegal
 Dwg Title: Site Layout - TIC

Rev.: 0
 Dwg no.: TO-311-001