




© Ordnance Survey Ireland. Includes Ordnance Survey Ireland data reproduced under OSI Licence Number 2020/02 /CCMA / Donegal County Council.

Legend

 Estate Boundary

 Area that is proposed to be declared a public road through the procedures set out by Section 11 of the Roads Act.

Comhairle Chontae Dhún na nGall
Donegal County Council
 Community Development and Planning Services
 Tel:(074)9153900 Fax:(074)9172812 www.donegalcoco.ie
 P. Mullen Senior Executive Engineer



Rev	By	Date	Description

Scale: 1:1000 @ A3
 O.S Map Ref: 0105-D
 Job No: TO-073

Purpose of DWG: Information Construction Part 8 Other Tender

Prepared: ST Date: Aug 2020
 Checked: ML Date: Aug 2020
 Approved: PM Date: Aug 2020

Project: Riverdale Park Estate Taking in Charge
 Location: Buncrana, Co. Donegal
 Dwg Title: Site Layout - Roads

Rev.: 0
 Dwg no.: TO-073-002