





© Ordnance Survey Ireland. Includes Ordnance Survey Ireland data reproduced under OSI Licence Number 2020/02 /CCMA / Donegal County Council.

**Legend**

-  Extent of Housing Estate that is the subject of the taking in charge (TIC) application made under Section 180 of the Planning and Development Act.
-  Area that is proposed to be declared a public road through the procedures set out by Section 11 of the Roads Act.
-  Area of open space.

**Comhairle Chontae Dhún na nGall**  
**Donegal County Council**  
 Community Development and Planning Services  
 Tel:(074)9153900 Fax:(074)9172812 www.donegalcoco.ie  
 P. Mullen Senior Executive Engineer



Rev	By	Date	Description

Scale: 1:1250 @ A3  
 O.S Map Ref: 0690-D; 0691-C  
 Job No: TO-093

Purpose of Dwg:  Information  Construction  
 Part 8  Other  
 Tender  
 Prepared: ST Date: Apr 2020  
 Checked: ML Date: Apr 2020  
 Approved: PM Date: Apr 2020

Project: River Walk & Daneville Court Taking in Charge  
 Location: Magheracar, Bundoran, Co. Donegal  
 Dwg Title: Site Layout

Rev.: 0  
 Dwg no.: TO-093-001