








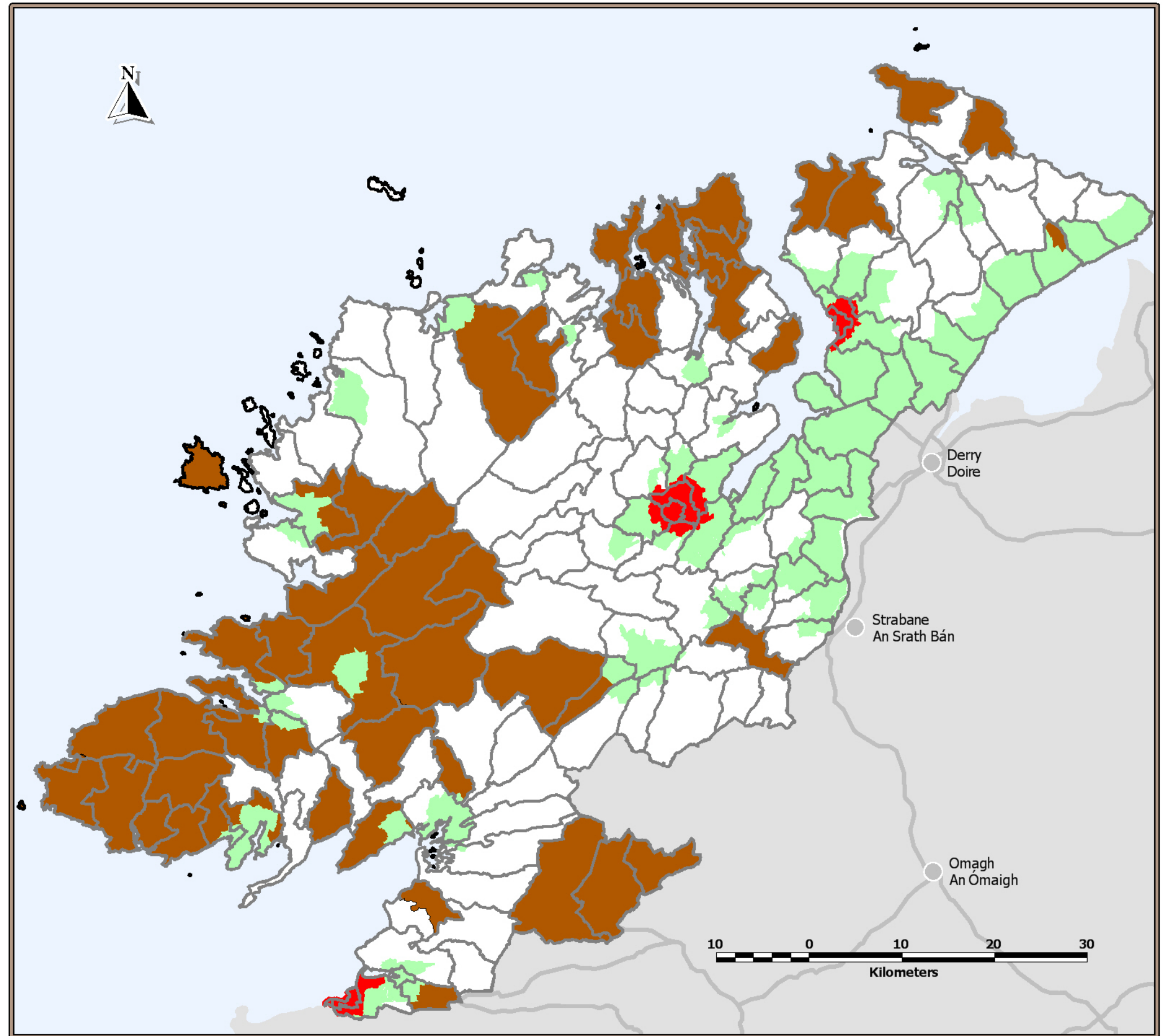
**County Donegal
Development Plan
2012 - 2018**

**Plean Forbartha
Contae Dhún na nGall
2012 - 2018**

**Map 7
Léarscáil 7**

**Rural Area Types
Cineálacha Ceantar
Tuaithe**

-  Structurally Weak Rural Areas
Ceantair Thuaithe a bhfuil a struchtúr lag
-  Stronger Rural Areas
Ceantair Thuaithe níos láidre
-  Areas Under Strong Urban Influence
Ceantair faoi Thionchar Láidir Uirbeach
-  Development Plan Areas of Letterkenny,
Buncrana & Bundoran to be excluded
Limistéir Phlean Forbartha Leitir Ceanainn,
Bhun Cranncha &
Bhun Dobhráin le heisiamh
-  District Electoral Division
Toghroinn Ceantair



Source - Donegal County Council
Foinse - Comhairle Chontae Dhún na nGall

Ordnance Survey Ireland data reproduced under OSI Licence Number 2012/02/CCMA/Donagall County Council. Unauthorised reproduction infringes Ordnance Survey Ireland and Government of Ireland copyright. Ordnance Survey Ireland, 2012. Donegal County Council, 2012.
Sonraí de chuid Shuirbhéireacht Ordnáis Éireann arna atáirgeadh faoi Umhír Cheadúnais SOÉ 2012/02/CCMA Comhairle Contae Dhún na nGall. Má dhéantar seo a atáirgeadh gan údarás, sáróidh sé cóipcheart Shuirbhéireacht Ordnáis Éireann agus Riailtas na hÉireann. Shuirbhéireacht Ordnáis Éireann, 2012. Comhairle Contae Dhún na nGall, 2012.

To be read in conjunction with relevant accompanying text contained in the front section of this appendix as well as other relevant objectives & policies of the CDP.
Le léamh i gcomhar leis an téacs ábhartha tionlacain atá chun tosaigh sa chuid seo den agus in chomh maith le cuspóirí agus beartaís ábhartha eile sa PFC.