
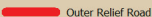
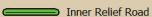

 **County Donegal
Development Plan
2012 - 2018**

**Plean Forbartha
Contae Dhúin na nGall
2012 - 2018**

**Map H
Léarscáil H**

**Buncrana Inner
& Outer
Relief Roads
Bóithre Faoisimh Laistigh
agus Lasmuigh
Bhun Cranncha**

 Tie in route
 Outer Relief Road
 Inner Relief Road

 Ferry

**Scale to fit
Scála oiriúnaithe**



Source - Donegal County Council
 Foinse - Comhairle Chontae Dhúin na nGall

Ordnance Survey, Ireland data reproduced under OS Licence Number 2012/02/CCMA/Donagel County Council. Unauthorised reproduction infringes Ordnance Survey, Ireland and Government of Ireland copyright. Ordnance Survey, Ireland, 2012. Donegal County Council, 2012.
 Sonraí de chuid Shuirbhíneacht Ombáin Éireann anna a bfuil leasú ar fad Uimhir Cheadúnas SOI 2012/02/CCMA Comhairle Contae Dhúin na nGall. Níl a dhíleáir é seo a a bfuil leasú gan údarás, a bfuil leasú ar chóipcheart Shuirbhíneacht Ombáin Éireann agus Rialtas na hÉireann. Shuirbhíneacht Ombáin Éireann, 2012.
 Comhairle Contae Dhúin na nGall, 2012.

To be read in conjunction with relevant accompanying text contained in the front section of this appendix as well as other relevant objectives & policies of the CDPP.
 Is léireadh (comhairle) leis an tleathbhíneacht foilseáil atá chun toiligh sa chuid seo den aghaidh chomh maith le cuspóirí agus bearta sábháilte eile sa PFC.